



# Overview of bushfire spread simulation systems

Paul Johnston \*      George Milne

David Klemmitz

School of Computer Science and Software Engineering

The University of Western Australia

35 Stirling Hwy Nedlands WA 6009, Australia

March 31, 2005

## 1 Introduction

Project A5 of the Bushfire CRC “Bushfire spread simulation and modelling” aims to produce a bushfire simulator that can be used to train fire fighters and potentially be used in bushfire emergencies. The role of a simulator is to take as input fuel, topography, weather, ignition and fire suppression data, *and fire behaviour models* to predict the spread of bushfires. In the nomenclature of [Pastor et al., 2003], a bushfire simulator is a “Wildland fire calculation system”. It is important to make the distinction between the fire behaviour model and the bushfire simulator. Many fire behaviour models are derived from observations of experimental and wild fires. They are calibrated under idealised conditions such as uniform fuel type and give estimates of the rate of spread as a function of fuel, wind and slope. The bushfire simulator takes the observed spatial and

---

\*Corresponding author:paulj@csse.uwa.edu.au

temporal variation of these data and predicts the time-dependent spread of fire using the spread rate appropriate to local conditions.

For a bushfire simulator to be useful to fire managers, it must be accurate, easy to use (i.e. easy to enter data, easy to modify input data), have good presentation of output (easy to understand) and fast (results of a simulation available in minutes).

This article provides a review of the state of the art of bushfire simulation systems. We discuss the input data for a bushfire behaviour model and the methods by which they have been included in various bushfire simulation systems. We concentrate on six bushfire simulation systems that we consider sufficiently mature to be used by fire managers for training or emergency situations. We also discuss the fire behaviour models which are an input to these simulators. A more complete review of fire behaviour models and bushfire simulation systems is given in Pastor *et al.* (2003) which is included as an appendix to this article.

Bushfire simulation systems use some or all of the following *static* spatial data summarising the state of the landscape before ignition of fire:

- Topography and its gradient
- Fuel type (size, combustibility, heat capacity)
- Fuel load (quantity of fuel) - permanent fuel breaks such as roads or bodies of water would have zero fuel load
- Fuel moisture
- Crown height

The following *dynamic* spatial and temporal data are used:

- wind speed and direction
- humidity
- rainfall
- temperature
- fire ignition location and time

- fire suppression location, time, method

A bushfire simulation system may produce the following space and time-dependent outputs:

- state of landscape (burning, burnt, unburnt)
- fireline heat intensity
- flame height
- smoke output
- smoke spread

A bushfire behaviour model is required to make predictions of the outputs given the inputs. It may consist of:

- surface fire spread model
- crown fire spread model
- spot fire model
- atmosphere interaction model

## 2 Fire behaviour calculation methods

Review papers [Perry, 1998, Pastor et al., 2003] classify surface fire behaviour models according to the categories theoretical, semi-empirical and empirical.

### 2.1 Theoretical models

Theoretical models solve the equations for heat flow including conduction and convection as the mechanisms for heat transfer. Such models use some observations for validation and may be extrapolated beyond the conditions for which they are validated because they are based on the underlying physics of fire spread. However, because of the complexity of the equations and the structure of forest fuels, many simplifying assumptions are made (such as uniformity of fuel, one-dimensional, steady state, isothermal fire line) which render theoretical models poor approximations of real forest fires. Also, the equations are

so complex that vast computing resources are required to solve them. Therefore, theoretical models are not currently suitable for incorporation into bushfire simulation systems that are to be used for training or emergency situations.

## 2.2 Semi-empirical models

Semi-empirical models simplify the heat transfer equations so that heat flow is still used to determine the rate of fire spread, but the mechanisms for heat transfer are treated as a black box. In semi-empirical models, burning fuel is treated as a source of heat while heating and evaporation of fuel and moisture are the sinks for heat. The principal variables for a semi-empirical model are the amount of heat generated per unit of distance along the line of fire, the efficiency of propagation of heat, the amount of heat required to bring fuel to ignition and the quantity of fuel to be heated. Laboratory and field experiments are conducted to determine how the physical properties of fuel, weather and slope contribute to each of these variables. Semi-empirical models may be applied to different fuel species from what has been analysed in the laboratory as long as the fuel structure is similar and with minor modification (e.g. the specific heat for wood is only a weak function of species). Extrapolation to conditions outside the tested range of conditions (e.g. high temperature, strong wind) may not be very accurate.

## 2.3 Empirical models

Empirical models make no attempt to model the physics of fire spread, rather they attempt to derive a simple relationship between field observations (wind, temperature, forest type, litter depth) and rate of spread of fire. Such models are only valid for the conditions under which they were derived. For example, the Forest Fire Behaviour Tables for Western Australia [Sneeuwjagt and Peet, 1985] are appropriate for the forests of the southwest of Western Australia under moderate conditions. But they under-predict rates of spread in high winds by a factor of 2-3 [Burrows, 1994].

### 3 Fire spread simulation

From the above discussion, it is clear that the semi-empirical and empirical models are most appropriate for incorporation into a wildland fire calculation system which could be used for training or live simulation purposes. The role of the simulator is to take as input spatially- and temporally-dependent parameters as described in the introduction and predict the progress of the fire.

In real fires, there is a degree of interaction between different parts of the fire because the distribution of heat throughout the landscape and atmosphere is affected by all parts of the fire. This interaction is missing from most of the simulators that use a semi-empirical fire behaviour model (usually Rothermel). In the Rothermel [Rothermel, 1972] model, the heat exchange is calculated locally to predict a rate of spread of the fire. Therefore, for any simulator using the Rothermel model, the rate of spread at any point depends only on local conditions (an exception is the cellular model of Berjak and Hearne (2002) that uses properties of burning cells and immediate neighbours). If instead, the inputs for the rate of spread contained a degree of interaction with neighbouring parts of the fire, more realistic fire behaviour may be obtained and such models may successfully predict fire behaviour beyond the conditions for which they have been validated.

Most bushfire simulation systems rely on either a cellular automaton or elliptical wave propagation technique to propagate the fire front. In the cellular automaton method, each cell has a state (burning, burnt, unburnt, perhaps others) and rules are defined to determine how fire spreads from burning to unburnt cells, based on cell states and cell properties (fuel, slope, weather, etc.). The elliptical wave propagation method tracks the fire front as a continuous boundary. The rate of spread at each point on the boundary is calculated from local properties and projected in time over small time steps. The fire perimeter is updated by calculating the outline of a series of elliptical fires that would be generated from point fires starting at discrete points along the perimeter of the fire after a short period of time. Although this detail is emphasized by many of the authors, the essential aspect of the method is the propagation of the boundary at the rate of spread normal to the boundary. Three well known fire spread calculation systems that adopt the elliptical wave propagation

technique to calculate the fire spread are FARSITE [Finney, 1998], Prometheus [Tymstra, 2004] and Sirofire [Coleman and Sullivan, 1995]. The most difficult point in implementing the elliptical wave propagation technique concerns the case when one part of the fire converges on another part. The algorithm must allow for the complex fireline geometries which may arise.

Cellular fire spread calculation systems are generally simpler to implement because there is no need to consider the geometry of the fireline; the state of a cell has a finite number of states and the progression from unburnt to burning to burnt is the same, regardless of fireline geometry. The most difficult point in implementing cell based fire spread calculation systems is in obtaining realistic fire shapes because cellular methods can be strongly affected by the geometry of the grid producing a distortion in the shapes of fires (for example, [Ball and Guertin, 1992]).

A complete list of wildland fire calculation systems is listed in Table 9 of [Pastor et al., 2003]. To this list, we add the recent work of Vakalis *et al.* [Vakalis et al., 2004a, Vakalis et al., 2004b]. In section 5, we discuss in detail those models which we consider of greatest importance. The main criteria for selection of these models are realism (used with real fires with some validation), inclusion of important ideas and potential for use by fire authorities. The fire simulation systems that we consider in greater detail are

- FARSITE (US Forestry Service, Missoula, Montana, USA)
- Prometheus (Alberta Sustainable Resource Development, Edmonton, Alberta, Canada)
- SiroFire (CSIRO, Australia)
- Geofogo (Departamento de Engenharia Florestal, Lisbon, Portugal)
- FireStation ( Universidade de Coimbra, Portugal)
- Vakalis (National Technical University of Athens, Greece)

We discuss other models we examined, but considered to be less important in Section 6.

Before discussing the fire simulation systems in detail, we first give an overview of fire behaviour models (i.e. the models that estimate the instantaneous rate of spread in uniform fuel, slope and weather conditions).

## 4 Fire behaviour models

### 4.1 Surface fire behaviour models

The fire that spreads through live and dead fuels contiguous with the ground (as opposed to leaves at the tops of trees) is called a surface fire. This is the first and most important method of propagation of bush and grass fires.

There are several fire spread models that relate characteristics of vegetation to characteristics of fire that burns in that vegetation. These fire spread models are mostly for surface fire spread and predict the rate of spread in the direction of maximum spread, flame height, fire intensity and sometimes other parameters. From a point ignition in uniform fuel on a flat surface, fire spreads in an approximately elliptical shape with the major axis aligned with the wind direction, the maximum speed with the wind and the minimum speed into the wind. The maximum spread direction is modified by slope, so that in the absence of wind, the maximum velocity would be uphill. An effective wind direction can be calculated by adding vectors for the slope and wind effects (for example, [Nelson, 2002]).

The most widely used fire behaviour model is the semi-empirical Rothermel model [Rothermel, 1972]. It requires the following fuel data to be collected to determine the fire characteristics: fuel size, heat content, mineral content, particle density, fuel load (live and dead), fuel bed depth and moisture content. From these inputs, forward rate of spread, fire length-to-width ratio, fireline intensity and flame height are predicted. The input of these variables is simplified by defining a range of typical fuel types (grass, shrub, slash, etc.) with pre-defined properties and with fewer parameters to estimate.

In Australia, different empirical models are used for forest and grasslands. In the McArthur Grassland Mk IV [McArthur, 1973] and Mk V [McArthur, 1977] meters and the CSIRO Grassland fire meter [Cheney et al., 1998], the inputs are: percentage grass curing, temperature, relative humidity and wind speed, with

fuel weight (tonnes/ha) included only in the McArthur Mk V meter. The meters produce a fire danger index, fuel moisture content and head fire rate of spread. The McArthur Forest Fire danger meter Mk V has as inputs: temperature, relative humidity, wind speed, fuel weight and drought factor. The outputs are fire danger index, flame height, spotting distance and rate of spread. Each of the McArthur meters predicts the rate of spread on level to undulating ground. A correction factor for slope is calculated according to the rule: the rate of spread doubles for every 10 degrees increase in upslope and halves for every 10 degrees of downslope (i.e. For a 20 degree upslope, the rate of spread is 4 times that given by the meter) [Cheney, 1981].

Western Australia has its own fire behaviour model for the southwestern forests. The inputs for the Forest Fire Behaviour Tables for Western Australia [Sneeuwjagt and Peet, 1985] are forest type, wind speed, litter fuel depth and surface moisture content. These parameters give a rate of spread which should be corrected for slope as in the McArthur models. The surface moisture content is derived from recent rainfall, temperature and humidity records.

The other widely used fire spread meter is the Canadian Fire Behavior Prediction (FBP) System [Lee, 1995]. It takes as input fuel type, weather (fine fuel moisture code (FFMC), initial spread index (ISI), build-up index (BUI), wind speed and direction), topography, foliar moisture content (FMC) and ignition type (point or line). The various weather factors ultimately depend on temperature, relative humidity and rainfall history. The outputs for the Canadian FBP System are head fire rate of spread and intensity and derivatives.

## 4.2 Crown fire behaviour models

Crown fires are the fires that burn through tree tops. FARSITE includes a crown fire model based on that of Van Wagner [van Wagner, 1977, van Wagner, 1993]. The threshold fire intensity above which crown fire may occur depends on the height to the base of the crown fuel (i.e. treetop) and the moisture content of the crown fuel. The type of crown fire (passive, active or independent) once the threshold fire intensity is reached depends on the crown bulk density. Pastor *et al.* (2003) point out some limitations of this crown fire model, but crown fire modelling is in its infancy so Finney preferred to use the best available model

at the time.

### 4.3 Spotting models

Spot fires are produced ahead of the fire front by embers tossed into the air and falling downwind from the fire. When the spotting distance from the fire front is small, the fire front overtakes the location of the spotfire and spotting has no effect on the spread rate. Nevertheless, when there is a fire break, spotting or some mechanism to breach the fire break must be included (e.g. fire breaks could be considered as regions of low instead of zero fuel). At a lower probability and depending on the intensity of the fire, embers can be carried considerably further ahead of the fire starting new fires that need to be modelled separately from the main fire front. Spotting is included in FARSITE and is currently being implemented in the Canadian Simulator Prometheus [Alexander et al., 2004]. In FARSITE, new fires can be initiated by the embers blown downwind from the fire front so that several fires burn at once. Sirofire [Coleman and Sullivan, 1995] gives a prediction of the spotting distance derived from the McArthur Forest Fire Meter Mk V, but does not include spotfires in its simulations.

## 5 Significant bushfire simulation systems

In this section, we describe in detail those simulation systems which we believe to be the most important in the field. The main criteria for their selection are realism (used with real fires with some validation), inclusion of important ideas and potential for use by fire authorities.

### 5.1 FARSITE

FARSITE [Finney, 1998] has been developed by the US Department of Agriculture Forest Service, Missoula, Montana, USA. Spatial data (fuel and topography) are input as GIS raster themes (i.e. constant values over square cells on a rectangular grid) to a resolution of 25 to 50 m (this can be configured to any distance, if the data is available). Cloud cover and wind are input as streams of data (i.e. conditions are stepwise constant as a function of time, values given

when conditions change). Wind speeds are reduced to the midflame height from the open wind speeds that are input from the data source. FARSITE calculates the ratio of midflame to open wind speed from the height and percentage cover of the forest canopy (fuel type and topography are not considered). The reduction factor is in the range 0.1-0.2 under cover to 0.4-0.6 in open areas. Temperature and humidity are interpolated from the minima and maxima (assumed to occur at 0600 and 1500 hours each day). Local temperature and humidity is adjusted from the values recorded/forecast at a weather station for elevation using the adiabatic adjustment (temperature and humidity decrease with elevation).

Fuel moisture is an important factor in determining the fire spread rate. The FARSITE user guide recommends simulating the weather for the few days before the ignition of the fire to obtain a map of fuel moistures based on the fuel types, topography and weather in the field (for example, the fuel moisture for 1-hour fuels depends only on the last couple of hours of rainfall, temperature and humidity, whereas fuel moisture for 100-hour fuels depends on the last couple of hundred hours of weather).

The latest version of FARSITE allows the user to enter a gridded wind file rather than using a single value of wind for the whole landscape. A computational fluid dynamics model can be used to generate local wind directions determined from the prevailing wind and topography. The generation of the gridded wind is decoupled from the fire growth model, so there is no interaction between the air flow generated by the fire and the prevailing wind.

FARSITE simulates the movement of the perimeter of a bushfire which is described as a polygon. At each vertex of the polygon, the fuel, weather and slope data are used to generate an ellipse to which a point fire would spread by the next timestep. FARSITE dynamically adjusts the time-step and the spacing of points on the fire perimeter to maintain spatial accuracy of the fire front. After each time step, the fire perimeter is updated using the outer edge of each ellipse at the fire front. Where the intensity of the fire is sufficient for crown fires to occur, the crown fire model is also applied to determine the spread of crown fire. Additionally, spotting is calculated and if conditions require (i.e. the fire is sufficiently intense that embers are generated and carried to unignited fuel), spot fires are ignited.

FARSITE uses the BEHAVE model [Andrews, 1986] to calculate the fire behaviour for the fuel, weather and slope parameters for each point on the fire perimeter. For surface fires, BEHAVE requires fuels to be parameterised according to the Rothermel model and predicts the rate of spread ellipse (i.e. the rate of spread as a function of direction). The fuel parameters required are fuel loading for 1-hour, 10-hour and 100-hour dead fuels, fuel loading for live herbaceous and live woody fuels, surface area to volume ratio for each of the fuel types, fuel bed depth, percentage moisture of extinction and heat content for live and dead fuels. The process of selecting values for all of these parameters is simplified by the definition of the 13 standard fuel types for North American landscapes [Anderson et al., 1982]. For each of the landscape types, values are defined for typical values of the above parameters. The user need only supply the moisture content of the fuels and any departures from the standard fuel type to determine the rate of fire spread.

The user interface for FARSITE is logical and is complemented by excellent documentation and worked examples. It allows the user to stop the simulation while it is running, and to include ground and aerial fire suppression as well as new ignitions. It reads ArcView shape files which can be used to overlay vector information such as roads and rivers, and raster layers to display fuel types and topography. There are many settings which can be configured to modify the simulation, such as the rate of spread in different fuel types, whether spot fires are ignited, etc.

FARSITE has achieved maturity and is unlikely to be upgraded in the near future. It is the only one of the simulators discussed in this article that includes either crown fire or spotting. The only change which the authors are considering is incorporating a model that calculates gridded wind directions based on the topography and prevailing wind speed and direction (pers. comm. Mark Finney).

## 5.2 Prometheus

The Prometheus bushfire simulation system has been developed by the Canadian Interagency Forest Fire Centre and its members led by the Alberta Department of Sustainable Resource Development. Its design is modular using the

Common Object Model (COM) architecture which allows it to interface with other software and allows extensions of the software (to include, for example, a decision support system, or an alternative fire behaviour model). It also comes with a test suite so that users can verify their own installation of the code. It is based on the Canadian Fire Behavior Prediction system and is still under development.

The fuels and topography are loaded into Prometheus in any one of 5 GIS formats. The inputs for weather and fuel are according to the Canadian Fire Behavior Prediction system described in section 4.1. The Canadian fuel types do not cover all possible fuel types and would need to be augmented for regions with vegetation different from Canada. Weather streams can be entered from observations, forecasts or generated based on average conditions for the time of year and latitude.

Fire breaks can be modelled in Prometheus but currently, all fire breaks are complete - fires cannot jump the fire break because spotting is not allowed and there is no variability in the effectiveness of fire breaks.

### 5.3 SiroFire

The SiroFire simulator [Coleman and Sullivan, 1995], developed by the Bush-fire Behaviour and Management group in the CSIRO, Australia, calculates fire growth giving the user a choice of fire behaviour models. Like FARSITE and Prometheus, the fire is propagated using a fire growth ellipse based on local fuel, slope, weather and the chosen fire behaviour model. It has a convenient tool for applying firebreaks and extinguishing fires. SiroFire allows for variation of temperature, relative humidity, wind speed and direction throughout the day, but does not make corrections of the temperature and humidity for elevation. One limitation of the SiroFire simulator is that simulations are limited to run from 9am on one day until 9am the next day. To run beyond this period, the output of one simulation could be used as the input for the next.

SiroFire has two fuel types: forest and grass. For the forest fuel type, the user can vary the fuel load spatially where the load is a linear function of the number of years since the last fire between 0 and 5 years and remains constant at the maximum fuel load beyond 5 years. The maximum fuel load is config-

urable between 5 and 40 tonnes per hectare. For the grass fuel type, the user can spatially vary the curing percentage and the grass type (no grass, eaten out, grazed, ungrazed). The editing facilities for the fuels are easy to use and intuitive.

Like Prometheus, SiroFire does not propagate crown or spot fires. It does give calculations for spotting distances but these are not used to ignite new fires. There does not appear to be any plans to continue development of SiroFire at present - the most recent version 2.5a was upgraded in June, 1998 and runs under DOS. Unlike FARSITE and Prometheus, SiroFire does not appear to be widely used by fire authorities. Small bugs such as the edges of the fire going into the ocean have not been resolved whereas from the update notices for Prometheus it is clear that the ongoing development has helped to clean up these types of problems.

#### 5.4 Geofogo

Geofogo [de Vasconcelos et al., 1995, de Vasconcelos et al., 2002] is a cell-based fire spread simulator developed in the Departamento de Engenharia Florestal, Lisbon, Portugal. It uses the discrete event simulation (DEVS) formalism [Zeigler, 1984] to model the fire. Each cell in the landscape is in one of three states - unburnt, burning or burnt. When a cell ignites, the Rothermel fire behaviour model is used to calculate the length of time required for the fire to burn (propagation delay) to each of the neighbouring cells. If there is a change in weather while a cell is burning, the propagation delays are re-calculated. When the propagation delay for a given direction elapses, the neighbour in that direction is ignited if not already burning. When all propagation delays elapse, the cell state changes to burnt. Although the authors have not published results for a uniform fuel in no wind, the DEVS method should not be subject to distortion of the fire shape due to the grid because of the continuity of time which is equivalent to having an infinite number of states for each cell. The method is validated by comparison with real fires and good agreement is obtained.

Geofogo was validated using very detailed weather data (temperature, humidity, wind speed and direction). It is not clear how or if data were extrapolated from the weather stations to other points on the grid, so it is difficult

to determine how wind was allowed to vary over the grid or if a uniform wind direction was used.

## 5.5 FireStation

Firestation [Lopes et al., 2002] developed at the University of Coimbra, Portugal, is the first fire spread simulation system that incorporates a system for calculating wind speed across the grid based on input topography and prevailing wind direction. It is a cell-based simulator using the Rothermel model to calculate rate of fire spread and a 16-point neighbourhood to minimise the distortion from the grid. As for the Geofogo model, it would have been helpful if the authors had showed results for the uniform, no wind situation to show what the actual distortion of the grid is, rather than the figures which show that theoretically there shouldn't be much distortion. The wind-speed is calculated over the landscape using a 3D Navier-Stokes equation solver that runs independently from the fire spread calculations, i.e. the wind is decoupled from the thermal field generated by the fire. The whole software runs under the environment of the Microstation CAD software which is used for visualization of the output. As demonstrated in Section 5.6 below, wind speed is the most important factor in determining rate of spread. Therefore, the inclusion of a more accurate model of the wind field, particularly for regions of complex topography, is a significant improvement to the field of fire spread simulation.

The FireStation software actually included two different programs for calculating the wind field so the authors could examine how precisely the wind field needed to be calculated to predict fire spread. They found that an approximate method gave adequate results.

There are a number of cell-based simulators which operate in a very similar fashion and have the same features as FireStation except the simulation of wind. This one is chosen ahead of the others primarily because of its wind function and the 16-point neighbourhood to minimise distortion from the grid.

## 5.6 Vakalis

The approach taken by Vakalis et al. (2004a, National Technical University of Athens, Greece) is very different from the other methods described above. The

landscape is described on an irregular grid called a triangulated irregular network (TIN) which usually constitutes the raw data for a topography dataset. The fire front is tracked as a front on this network and propagated to neighbouring vertices on the grid using the rate of spread function derived from local vegetation, slope and weather data with an algorithm similar to the Dijkstra Minimal Path algorithm [Dijkstra, 1959]. This difference from the elliptical propagation methods is probably not as significant as one might think. The more important difference is in the calculation of the spread rate.

Whereas the fuel models used in the United States and Canada are split into many different types, in this paper only 5 different types are defined according to flammability and two different vegetation density classes. Similarly, wind speed, slope and air temperature are split into a small number of classes. Relative humidity was ignored as a parameter because of its high degree of correlation with other variables. The fire spread model relating vegetation flammability, density, wind speed, slope and air temperature to fire spread rate is derived from a set of observations of historical fires. The fire spread model is derived by training a neural network with historical data to determine the relationship between these parameters and spread rate (also a finite set of values). Thus, the fundamental difference between the method of Vakalis et al. and other fire spread simulators is that the inputs are historical fire data rather than a fire spread model. The fire spread model is part of the output of the simulation and the way in which it is derived is identical to the way it is applied to predict the spread of fire. As long as the conditions for the fires on which the model is trained contain conditions similar to those for the prediction, and sufficient parameters are used to define the conditions, the results should be quite good.

The method of Vakalis et al. (2004a) models all factors that affects fire spread rate without attempting to explain the causes (e.g. surface, crowning, spotting, radiation, convection). For example, slope affects fire spread rate by changing the distance from the flame front to the fuel as well as modifying wind flow near the ground. Many fire spread models include the effect of the first factor but not the second. The method also models the effect of several parameters varying simultaneously, as opposed to fire spread models derived in the lab which generally consider the variation of only one parameter at a time.

This method also reduces the number of parameters required to predict the rate of spread accurately. The Rothermel model requires that a large number of forest parameters be collected to be able to predict the spread rate. Vakalis et al. (2004a) demonstrated that only a few coarsely measured parameters are required. A neural network produces a matrix of coefficients that calculate the rate of fire spread as a function of the input parameters. By examining the rate of spread as a function of on input variable while holding all the others constant, the relative importance of each parameter on fire spread can be determined. The order from most to least important is: wind speed, temperature, slope, fuel flammability and fuel density, where each parameter ranges from the minimum to maximum value of the range found in the input data.

A limitation of this method is the parameterization of the fire spread by a single parameter, rate of spread. It would be difficult to describe a fire that is spread by spotting in such a simple manner, as there may be several separate fires which would require at least two parameters to describe the fire (e.g. spread rate and percentage of area burnt). Also the paper does not contain any validation (i.e. comparison with observations) of the method, although by definition, the predictions should fit the observations because the model is a best fit to the input data. The figure in the paper that looks like validation actually contains a comparison between the output of the fuzzy set method trained with the historical data and the neural net approximation (not a comparison between observations and predictions). It is also unclear on the exact data that is used to train the model (i.e. how is rate of spread extracted from historical data).

### 5.7 Comparison of significant simulation systems

In table 1, we compare the features of the models described. FARSITE is clearly the most complete model containing all three methods of fire propagation. All of the models in the table allow for fire suppression so this feature is not tabulated, but is a necessary feature for a simulation system to be considered significant. There are two different approaches to wind typified by the approach used by FARSITE versus the approach used by SiroFire. In the first method, the fire behaviour model takes as input the mid-flame wind height, so the fire spread simulation system corrects the open wind speed to the mid-flame wind height

based on the vegetation. In the second method, the fire behaviour model for the vegetation type takes as input the open wind speed and the correction is implicit in the fire behaviour model. Both methods are equivalent. Several of the models have a gridded wind option which could be useful if there are sufficient wind observations to use it. Alternatively, the wind direction over the grid can be computed using a computational fluid dynamics model with the prevailing wind direction and topography as inputs [Lopes et al., 2002].

Model	Fire behaviour	Crown fire	Spotting	Validation	Vegetation affects wind	Gridded wind	Elevation affects Temp, RH
FARSITE	Rothermel	yes	yes	yes	yes	yes	yes
Prometheus	FBP	no	no	yes	?	yes	yes
SiroFire	McArthur, CSIRO or Rothermel	no	predicted but not used for fire spread	no	yes*	no	no
Geofogo	Rothermel	no	no	yes	?	yes	no
Vakalis	inferred	inferred	no	no	no*	?†	no
FireStation	Rothermel	no	no	yes	yes	calculated	?

Table 1: Comparison of bushfire spread simulation systems. \* Note that SiroFire uses a different calculation for grass and forest which effectively includes a correction of the open wind speed to a mid-flame wind speed. Although there is no correction of the wind speed for the Vakalis model, the fuel type and load parameters implicitly include a correction by making fire spread in grass lands more susceptible to wind than in forests. † The Vakalis model, by incorporating the slope effects implicitly includes some effect of the topography on the wind direction.

## 6 Less significant simulation systems

In this section, we give a brief summary of other simulation systems examined but not considered to be suitable for fire managers to use for training in fire behaviour and emergency situations.

### 6.1 Clarke et al.

The model of Clarke *et al.* (1994) developed at the City University of New York, USA, implements inverse diffusion limited aggregation (DLA) to simulate the growth of a bushfire. In contrast to standard DLA (e.g. [Mandelbrot, 1977]), where a structure accumulates from particles that randomly walk through the exterior, in inverse DLA, firelets randomly walk through the burnt out region (interior) of the fire until they reach the fire perimeter. The randomness of spread direction is modified by wind, slope and fuel load. These probabilities were arbitrarily assigned and then some calibration was done with a real fire. The model does not allow for time-dependence of temperature, wind or humidity, but rather these parameters vary randomly within pre-defined ranges. The paper implies that spatial variability of fuel load was included, though this assumption is not explicit. Development of this model was discontinued.

### 6.2 Li and Magill

Li and Magill (2003, Monash University, Victoria, Australia) approximate a landscape by fuel distributed on a square grid randomly with probability given by the fuel density. Fire can spread to neighbouring cells with a base probability determined by fuel flammability which is modified by the environmental parameters, wind, slope and heat condition. Each cell once lit may burn for a number of time steps before being extinguished. The model makes no attempt to calibrate the system against real world fire behaviour or to relate the probability functions in the model with fuel types, wind strengths, temperature, humidity or fuel moisture.

### 6.3 Hargrove et al. (EMBYR)

The EMBYR model [Hargrove et al., 2000] (USA) is designed to predict landscape evolution under fire for the Yellowstone National Park. It is a cell based model similar to that of Li and Magill (2003) but with all sites occupied by fuel and with correspondingly lower probabilities of spread. It models different fuel classes that respond to moisture differently and also includes a spotting model. The model is concerned with the overall pattern of fire scars rather than the time-dependent spread of fire and is therefore not suitable for predicting fire behaviour during a fire emergency. For this reason, it adopts average wind and moisture conditions for the duration of the fire rather than allowing time-dependence of these parameters.

### 6.4 Green et al. (IGNITE)

The IGNITE model [Green et al., 1990] developed at the Australian National University, Canberra, is a cell-based simulator using McArthur's fire spread models for forest and grassland in the downwind direction and using empirical formulae to determine the rate of spread in other directions. For each burning cell, the propagation delay to its neighbours is calculated based on the local fuel and environmental data as in FireStation [Lopes et al., 2002]. It was probably the most advanced simulator when it was published, however development has been discontinued. This method has been classified with the less significant systems simply because FireStation has all of the same features plus gridded wind and a larger neighbourhood.

### 6.5 Berjak and Hearne

The model of Berjak and Hearne (2002) developed at the University of Natal, South Africa, is similar to that of Green *et al.* (1990) but adopts a modified version of the Rothermel model where the rate of spread is determined by the ratio between the heat generated in the burning cell and the heat required to ignite the neighbouring unburnt cell. If the amount of heat generated by the burning cell is insufficient to raise the neighbouring cell to ignition, the fire is not propagated. The fuels are modelled as in Anderson (1982). Simulations in the

absence of wind and slope show octagonal fire shapes caused by the grid geometry. The distortion is relatively minor and would not strongly influence results in a heterogeneous environment. This method has been classified with the less significant systems simply because FireStation has all of the same features plus gridded wind and a larger neighbourhood.

## 6.6 Linn et al.

FIRETEC/HIGRAD [Linn et al., 2002] developed at the Los Alamos National Laboratory, New Mexico, USA, is a coupled atmospheric transport, wildfire behaviour and hydrodynamics simulator that solves the equations for transport of heat and gases above the fire as well as the motion of the fire front. Whereas most of the models discussed above use an empirical relationship between fuel, environmental parameters and fire spread rate, then expanding the fire perimeter at the determined rate, this model is physically based and considers the role of the atmosphere. Atmospheric conditions affect the transport of heat in a fire, for example, an inversion layer may trap heat close to the ground increasing the heat of the fire and most likely the rate of spread. There are other coupled fire-atmospheric simulators (e.g. [Clark et al., 2004]) and Linn et al. (2002) is chosen as a representative of this class of simulators. They are generally unsuitable as a tool for training and emergency purposes because they require a great deal of computing time on powerful supercomputers. Nevertheless, they are useful for demonstrating the importance of the atmosphere in predicting fire spread and may inspire simpler models that approximate the effect of the atmosphere, for example [Sullivan et al., 2003].

## 6.7 Comparison of simulation systems

Table 2 presents a comparison of the less significant bushfire spread simulation systems. None of these models include spotting or crown fire, so it is not included as a category. The categories considered are spatial variability of fuel, fuel moisture and slope and time variability of weather (wind, temperature, relative humidity).

Model	Fuel variability	Slope variability	Moisture variability	Wind variability	Temp, RH variability	Comments
Clarke et al.	yes	yes	yes	yes	yes	Development discontinued
Li & Magill	yes <sup>1</sup>	constant	yes <sup>1</sup>	yes	yes	Relation to real length, time scales unspecified
Hargrove	yes	no	yes	no	no	Only fire area calculated, no rate of spread
Green	yes	yes	yes	yes	yes	Development discontinued
Berjak	yes	yes	yes	yes	yes	Similar to FireStation
Linn	yes	yes	yes	yes	yes	Too computationally intensive

Table 2: Comparison of second-tier bushfire spread simulation systems. <sup>1</sup> Li & Magill define a flammability for each cell between 0 and 100 which may be considered a proxy for fuel and moisture variability.

## References

- [Alexander et al., 2004] Alexander, M. E., Tymstra, C., and Frederick, K. W. (2004). Incorporating breaching and spotting considerations into PROMETHEUS—the Canadian wildland fire growth model (Chisholm/Dogrib Fire Research Initiative). Quicknote 6, Foothills Model Forest, Hinton, Alberta, Canada.
- [Anderson et al., 1982] Anderson, D. G., Catchpole, E. A., DeMestre, N. J., and Parkes, T. (1982). Modeling the spread of grass fires. *J. Austral. Math. Soc. (Ser. B.)*, 23:451–456.
- [Anderson, 1982] Anderson, H. E. (1982). Aids to determining fuel models for fire behaviour. Technical report, USDA Forest Service, Rocky Mountain Research Station. INT-122.
- [Andrews, 1986] Andrews, P. L. (1986). BEHAVE: fire behavior prediction and fuel modeling system—BURN subsystem part 1. Technical Report INT-194, USDA Forest Service, Rocky Mountain Research Station.
- [Ball and Guertin, 1992] Ball, G. L. and Guertin, D. P. (1992). Improved fire growth modeling. *Int. J. Wildland Fire*, 2(2):47–54.
- [Berjak and Hearne, 2002] Berjak, S. G. and Hearne, J. W. (2002). An improved cellular automaton model for simulating fire in a spatially heterogeneous savanna system. *Ecological Modelling*, 148:133–151.
- [Burrows, 1994] Burrows, N. D. (1994). *Experimental development of a fire management model for jarrah (eucalyptus marginata donn ex Sm.) forest*. PhD thesis, Department of Forestry, Australian National University, Canberra.
- [Cheney, 1981] Cheney, N. P. (1981). Fire behaviour. In Gill, A. M., Groves, R. H., and Noble, I. R., editors, *Fire and the Australian Biota*, pages 157–175. Australian Academy of Science, Canberra.
- [Cheney et al., 1998] Cheney, N. P., Gould, J. S., and Catchpole, W. R. (1998). Prediction of fire spread in grasslands. *Int. J. Wildland Fire*, 8(1):1–13.

- [Clark et al., 2004] Clark, T. L., Coen, J., and Latham, D. (2004). Description of a coupled atmosphere-fire model. *International Journal of Wildland Fire*, 13:49–63.
- [Clarke et al., 1994] Clarke, K. C., Brass, J. A., and Riggan, P. J. (1994). A cellular automaton model of wildfire propagation and extinction. *Photogrammetric Eng. and Remote Sensing*, 60(11):1355–1367.
- [Coleman and Sullivan, 1995] Coleman, J. and Sullivan, A. (1995). SiroFire: the CSIRO bushfire spread simulator. In *Proc. Inst. Forest Aust. 16th Biennial Conf.*, pages 309–319, Canberra. <http://www.ffp.csiro.au/nfm/fbm/software/sirofire/home.html>.
- [de Vasconcelos et al., 2002] de Vasconcelos, M. J. P., Goncalves, A., Catry, F. X., Paul, J. U., and Barros, F. (2002). A working prototype of a dynamic geographical information system. *Int. J. Geographical Information Science*, 16:69–91.
- [de Vasconcelos et al., 1995] de Vasconcelos, M. J. P., Pererira, J. M. C., and Zeigler, B. P. (1995). Simulation of fire growth in GIS using discrete event hierarchical modular models. *EARSeL Advances in Remote Sensing*, 4:54–62.
- [Dijkstra, 1959] Dijkstra, E. W. (1959). A note on two problems in connection with graphs. *Numerische Mathematik*, 1:83–89.
- [Finney, 1998] Finney, M. A. (1998). FARSITE: Fire area simulator – model development and evaluation. Technical Report Res. Pap. RMRS-RP-4, Ogden, UT, U.S. Department of Agriculture, Forest Service, Rocky Mountain Research Station.
- [Green et al., 1990] Green, D. G., Tridgell, A., and Gill, A. M. (1990). Interactive simulation of bushfires in heterogeneous fuels. *Mathl Comput. Modelling*, 13:57–66.
- [Hargrove et al., 2000] Hargrove, W. W., Gardner, R. H., Turner, M. G., Romme, W. H., and Despain, D. G. (2000). Simulating fire patterns in heterogeneous landscapes. *Ecological Modelling*, 135(2-3):243–263.

- [Lee, 1995] Lee, B. S. (1995). The Canadian wildland fire information system. In *GIS 95: Symposium proceedings/Ninth Annual Symposium on Geographic Information Systems in Natural Resources Management*, pages 639–646, Vancouver, British Columbia. Polaris Conferences, Inc.
- [Li and Magill, 2003] Li, X. and Magill, W. (2003). Critical density in a fire spread model under environmental influence. *Int. J. Computational Intelligence and Applications*, 3:145–155.
- [Linn et al., 2002] Linn, R., Reisner, J., Colman, J. J., and Winterkamp, J. (2002). Studying wildfire behaviour using FIRETEC. *International Journal of Wildland Fire*, 11:233–246.
- [Lopes et al., 2002] Lopes, A. M. G., Cruz, M. G., and Viegas, D. X. (2002). FireStation – an integrated software system for the numerical simulation of fire spread on complex topography. *Environmental Modelling & Software*, 17:269–285.
- [Mandelbrot, 1977] Mandelbrot, B. B. (1977). *Fractals: Form, Chance and Dimension*. Freeman.
- [McArthur, 1973] McArthur, A. G. (1973). Grassland fire danger meter Mk IV. Technical report, Forest Research Institute, Forestry and Timber Bureau, Canberra. (published as a circular slide rule).
- [McArthur, 1977] McArthur, A. G. (1977). Grassland fire danger meter Mk V. Technical report, CSIRO Division of Forest Research Annual Report 1976–1977.
- [Nelson, 2002] Nelson, Jr., R. M. (2002). An effective wind speed for models of fire spread. *Int. J. Wildland Fire*, 11:153–161.
- [Pastor et al., 2003] Pastor, E., Zárata, L., Planas, E., and Arnaldos, J. (2003). Mathematical models and calculation systems for the study of wildland fire behaviour. *Progress in Energy and Combustion Science*, 29:139–153.
- [Perry, 1998] Perry, G. L. W. (1998). Current approaches to modelling the spread of wildland fire: a review. *Progress in Physical Geography*, 22:222–245.

- [Rothermel, 1972] Rothermel, R. C. (1972). A mathematical model for predicting fire spread in wildland fuels. Technical report, United States Department of Agriculture, Forest Service. INT-115.
- [Sneeuwjagt and Peet, 1985] Sneeuwjagt, R. J. and Peet, G. B. (1985). *Forest Fire Behaviour Tables for Western Australia*. Department of Conservation and Land Management, third edition.
- [Sullivan et al., 2003] Sullivan, A., Knight, I., Weber, R., and Finnigan, J. (2003). Application of complex systems science to the analysis of the behaviour of bushfires: A scoping study. Client Report 1393, CSIRO Forestry and Forest Products, PO Box E4008, Kingston ACT 2604, Australia.
- [Tymstra, 2004] Tymstra, C. (2004). Prometheus fire growth model. <http://www.firegrowthmodel.com>.
- [Vakalis et al., 2004a] Vakalis, D., Sarimveis, H., Kiranoudis, C., Alexandridis, A., and Bafas, G. (2004a). A GIS based operational system for wildland fire crisis management I. mathematical modelling and simulation. *Applied Mathematical Modelling*, 28:389–410.
- [Vakalis et al., 2004b] Vakalis, D., Sarimveis, H., Kiranoudis, C. T., Alexandridis, A., and Bafas, G. (2004b). A GIS based operational system for wildland fire crisis management II. system architecture and case studies. *Applied Mathematical Modelling*, 28:411–425.
- [van Wagner, 1977] van Wagner, C. E. (1977). Conditions for the start and spread of crown fire. *Can. J. For. Res.*, 7:23–34.
- [van Wagner, 1993] van Wagner, C. E. (1993). Prediction of crown fire behavior in two stands of jack pine. *Can. J. For. Res.*, 23:442–249.
- [Zeigler, 1984] Zeigler, B. P. (1984). *Multifaceted modelling and discrete event simulation*. Academic Press, London.



PERGAMON

Available online at [www.sciencedirect.com](http://www.sciencedirect.com)



Progress in Energy and Combustion Science 29 (2003) 139–153

PROGRESS IN  
ENERGY AND  
COMBUSTION SCIENCE

[www.elsevier.com/locate/pecs](http://www.elsevier.com/locate/pecs)

# Mathematical models and calculation systems for the study of wildland fire behaviour

E. Pastor, L. Zárate, E. Planas, J. Arnaldos\*

*Centre d'Estudis del Risc Tecnològic (CERTEC), Universitat Politècnica de Catalunya, Diagonal 647, Catalonia, 08028 Barcelona, Spain*

Received 8 January 2002; accepted 20 January 2003

## Abstract

This is a review of the most important work in wildland fire mathematical modelling which has been carried out at different research centres around the world from the beginning of the 1940s to the present. A generic classification is proposed which allows wildland fire models to be sorted. Surface fire spread models, crown fire initiation and spread models, spotting and ground fire models are reviewed historically and the most significant ones are analysed in depth. The last two sections are dedicated to wildland fire behaviour calculation systems based on the reviewed models. The evolution and complexity of these systems is analysed in parallel with the development of new technologies. Special attention is given to the tools most commonly in current use by forestry agencies.

© 2003 Elsevier Science Ltd. All rights reserved.

*Keywords:* Wildland fire; Surface fire; Crown fire; Ground fire; Spotting; Modelling; Simulation

## Contents

1. Introduction . . . . .	140
2. Surface fire spread models . . . . .	140
2.1. Historical review . . . . .	141
2.1.1. Theoretical models . . . . .	141
2.1.2. Empirical and semiempirical models . . . . .	143
2.1.3. New tendencies in theoretical modelling . . . . .	143
3. Crown fire models . . . . .	143
3.1. Historical review . . . . .	144
3.1.1. Crown fire spread models . . . . .	144
4. Mathematical models for the study of spotting . . . . .	145
4.1. Historical review . . . . .	145
4.1.1. Theoretical models . . . . .	145
4.1.2. Empirical models . . . . .	146
5. Ground fire models . . . . .	146
5.1. Smouldering ignition models . . . . .	147
5.2. Soil heating modelling . . . . .	147
6. Wildland fire calculation systems . . . . .	147
6.1. Historical review . . . . .	147
6.1.1. Computer implementation of mathematical models . . . . .	148
6.1.2. Integration of Geographical Information Systems for wildland fire simulation . . . . .	148

\* Corresponding author. Tel.: +34-93-401-1733; fax: +34-93-401-7150.

E-mail address: [arnaldos@eq.upc.es](mailto:arnaldos@eq.upc.es) (J. Arnaldos).

7. Conclusions . . . . .	150
Acknowledgements . . . . .	150
References . . . . .	150

## 1. Introduction

Wildland fire mathematical models are generally composed of a collection of equations whose solution gives numerical values for the spatial/temporal evolution of one or more variables, such as rate of spread, flame height, ignition risk or fuel consumption. In this way, a more or less detailed description of system behaviour is obtained. Following this definition, wildland fire mathematical models may be classified.

According to the nature of the equations:

*Theoretical models.* Generated from the laws that govern fluid mechanics, combustion and heat transfer. Validation of these kinds of models is extremely difficult, although they may be extrapolated to a wide variety of fire situations.

*Empirical models.* Composed of statistical correlations extracted from experiments or historical wildland fire studies. These are only applicable to systems in which conditions are identical to those used in formulating and testing the models.

*Semiempirical models.* Proposed from simple, general and theoretical expressions, and completed through experimentation. Their extrapolation is adequate in situations similar to those used in obtaining experimental data. The difficulty in validating these models is less than in theoretical modelling, although it is significant.

According to the variables studied:

*Wildland fire spread models.* Provide the mechanisms for obtaining the main physical variables directly related to the fire perimeter advance. The most important variables, which the majority of the more complete models address are rate of spread, fire line intensity and fuel consumption.

*Fire front properties models.* Describe geometric flame features such as height, length, depth and angle of inclination.

According to the physical system modelled:

*Surface fire models.* The physical system is made up of surface fuel less than 2 m high. Small trees, bushes, herbaceous vegetation and fallen trunks are included.

*Crown fire models.* The physical system is formed by surface and aerial vegetation strata. If the fire front spreads burning both strata at the same time, an active crown fire is taking place. If fire consumes surface fuel

and the crowns of individual trees it is defined as a passive crown fire.

*Spotting models.* The physical system is formed by firebrands or pieces of burning material which are transported by the convection column and carried beyond the main perimeter of the fire.

*Ground fire models.* The physical system covers the organic forest horizons below the litter which are formed by fermentation and humus layers that accumulate above mineral soil.

The combination of several wildland fire models and the use of computing tools to make calculations easier are essential mechanisms for forest fire management. Even if their use is not yet standard in Mediterranean Europe, they will be indispensable in forest management in the medium term.

Following this classification, the most relevant surface and crown fire spread models will be reviewed—theoretically, empirically and semiempirically as appropriate. After that, a brief description of spotting and ground fire models will be done. The reviewed models constitute the basic approach on which prevention and extinction decision support calculation systems rely. The last section will focus on these calculation systems.

## 2. Surface fire spread models

Surface fire spread modelling has been one of the most important tasks carried out in wildland fire research centres around the world in the last five decades. Several models—composed of a series of equations which relate environmental parameters to fire behaviour variables—have emerged from the activity over these years. Expressions for the rate of spread, fireline intensity and fuel consumption are obtained from physical fuel and landscape features, and from weather conditions. The importance of these kinds of models lies in the fact that present calculation systems are based on them. In Catchpole and De Mestre [1], Weber [2] and Perry [3] revisions of existing surface fire behaviour models that are classified as theoretical, empirical and semiempirical can be found. In Table 1 these models are summarised. In spite of the large number of models developed only few of them were used successfully in practical applications.

Surface fire spread modelling cannot be considered as definitely resolved with conclusive solutions, but it is one of the fields which has provided the most basic notions of wildland fire dynamics. Topographic slope and wind effects in fire spread heat transfer mechanisms and main fire

Table 1  
Classification of surface fire spread models (1946–2000)

Reference	Type	Origin
Fons [4]	Theoretical	United States
Emmons [5]	Theoretical	United States
Hottel et al. [6]	Theoretical	United States
McArthur [7]	Empirical <sup>a</sup>	Australia
Van Wagner [8]	Theoretical	Canada
Thomas [9]	Theoretical	United Kingdom
McArthur [10]	Empirical <sup>a</sup>	Australia
Anderson [11]	Theoretical	United States
Frandsen [12]	Semiempirical	United States
Rothermel [13]	Semiempirical <sup>a</sup>	United States
Pagni and Peterson [14]	Theoretical	United States
Telisin [15]	Theoretical	Russia
Steward [16]	Theoretical	United States
Konev and Sukhinin [17]	Theoretical	Russia
Cekirge [18]	Theoretical	United States
Fujii et al. [19]	Theoretical	Japan
Grishin et al. [20]	Theoretical	Russia
Griffin and Allan [21]	Semiempirical	Australia
Huang and Xie [22]	Theoretical	United States
Sneeuwjagt and Peet [23]	Semiempirical	Australia
Albini [24,25]	Theoretical	United States
De Mestre et al. [26]	Theoretical	Australia
Weber [27]	Theoretical	Australia
Borrows et al. [28]	Semiempirical	Australia
Forestry Canada Fire Danger Group [29]	Empirical <sup>a</sup>	Canada
Croba et al. [30]	Theoretical	Greece
Marsden-Smedley and Catchpole [31]	Semiempirical	Australia
Grishin [32]	Theoretical	Russia
Dupuy [33]	Theoretical	France
Santoni and Balbi [34]	Theoretical	France
Linn [35]	Theoretical	United States
Catchpole et al. [36]	Semiempirical	Australia
Catchpole et al. [37]	Semiempirical	Australia
Fernandes [38]	Semiempirical	Portugal
Vega [39]	Semiempirical	Spain
McCaw [40]	Semiempirical	Australia
Viegas et al. [41]	Empirical	Portugal
Cheney et al. [42]	Empirical	Australia
Larini et al. [43]	Theoretical	France
Margerit and Guillaume [44]	Theoretical	France
Burrows [45,46]	Semiempirical	Australia
Hargrove et al. [47]	Empirical <sup>a</sup>	United States

<sup>a</sup> Models that constitute the basis of operating tools actually used in forestry agencies.

behaviour features are very significant parts of the knowledge that has been obtained from surface fire spread modelling.

## 2.1. Historical review

### 2.1.1. Theoretical models

Attempts to develop theoretical models for surface fire behaviour have existed since the beginning of research in this

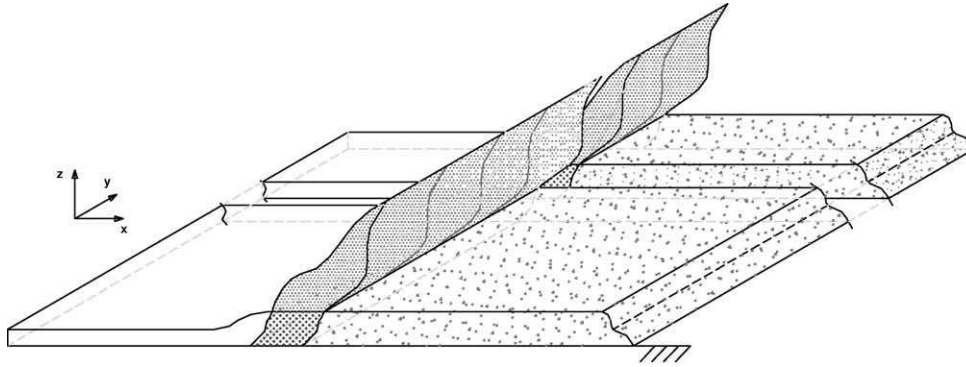
area. They are based on the idealisation of fuel, fire line and flames in a simplified system in which mass, momentum and energy—conduction, convection and radiation—transfer equations can be applied to give a quantitative description of fire spread variables. The first model was developed by Fons [4] in the United States. It was a simplified example in which fire spread versus logarithmic growth of fuel bed temperature could be obtained by applying the energy conservation equation to a uniform volume of solid particles immersed in an ideal fire line. It was validated through laboratory experimentation on a continuous distribution of pine needles. The results were relatively good, despite errors in the model (Fons ignored the fourth power of temperature in radiation heat transfer equations). In spite of its shortcomings, Fons's model was the first essentially theoretical approach to modelling research.

A succession of theoretical models emerged between 1960 and 1990. Their approach to the description of the physical system was almost identical but they differed in the way theoretical principles were applied. Most of these models were built according to a one-dimensional, steady fire line spread hypothesis, which was represented by a combustion interface and a flat, rectangular, inclined isothermal fire front advancing across a homogeneous fuel bed. This fuel bed was characterized by its moisture content, its packing ratio and the surface area to volume ratio of its constituent particles, which were assumed to be uniformly distributed in all directions (Fig. 1).

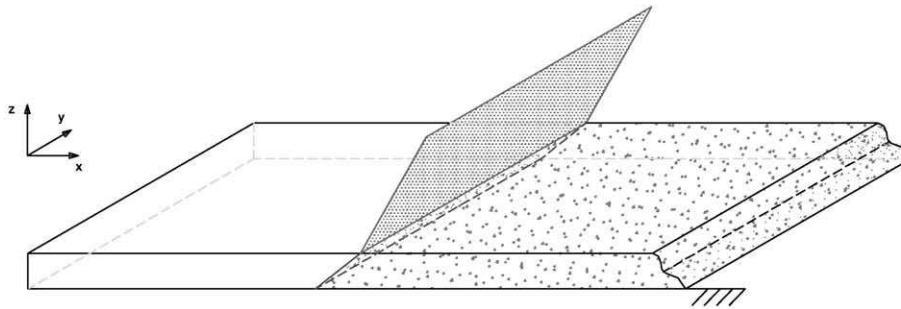
Nevertheless, several models differed from this initial approach. The Huang and Xie [22] and Albini [24,25] models incorporated fuel discretisation and fuel bidimensionality, respectively. Also, a temperature gradient inside the particles was considered in Thomas' [9] model. Cekirge [18], Fujii et al. [19] and Weber [27] suggested non-steady propagation; they tried to find a dynamic solution for fire line spread, but without much success.

The differentiating feature of the several existing models lies in the way the terms considered in the basic equations, with varying consideration of and dependence on different heat transfer mechanisms, and different determination of boundary conditions and control volumes. Almost all the authors took radiation as the dominant process in unburned fuel heat contribution. This term, however, received differing treatment according to the observed emission source (surface or volumetric depending on the consideration of flame or combustion zone), and the fuel characterisation (black or grey body as appropriate). An illustrative example is the work undertaken by Albini [24]. Most models generally treat the convective term in an unclear way. Except for the models by Pagni and Peterson [14] and Albini [25], heat contribution terms relating to hot gases present in the fuel bed were excluded from the results; gases were only qualitatively considered as an oxygen source for the combustion process.

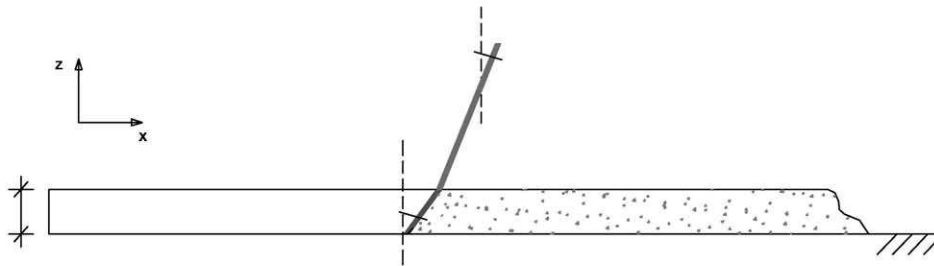
In spite of their differences, the result of all of these models was a set of differential equations whose boundary conditions were the ambient values of fuel temperature and



The surface fire front has infinite width and is moving forward in the x direction



Idealised surface fire front is represented by a flame and a combustion interface. They are flat, rectangular and inclined.



Final one-dimensional spread model

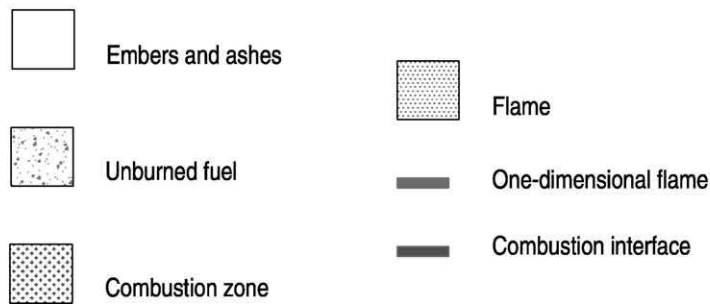


Fig. 1. Surface fire theoretical modelling. Physical system.

air temperature and velocity at the limit of the integration domain. Rate of spread was the numerical or analytical solution, according to the difficulty of resolution. Nevertheless, they were not free from empirical components which were indispensable to complete the models. Flame height and temperature could only be obtained from experimentation. Although scientific rigor was the goal, the results were not conclusive and consequently they were implemented pragmatically by forest fire managers. For this reason, and due to the continuing difficulty in evaluating the partial contribution of each heat transfer mechanism, empirical and semiempirical approaches to research arose. More accessible, approximate methods which did not attempt to provide knowledge of underlying fire dynamics were sought, with the aim of developing practical tools for day to day forest fire management.

### 2.1.2. Empirical and semiempirical models

Following Frandsen's work [12] in semiempirical surface fire modelling using global heat balances, Rothermel [13] created the most widespread and practical mathematical model to date. According to this author, the introduction of this model 'would permit the use of systems analysis techniques to be applied to land management problems' mainly regarding prevention work. Owing to its success in the majority of North American forestry management offices where it was implemented, an attempt was made to apply this model in Europe a short time later. The Rothermel work was developed under semiempirical lines and is therefore, reliant on the experimental conditions of testing. Its application to Mediterranean vegetation did not give success immediately, because of the difficulty of calibration process. However, it has been incorporated into complex wildland fire analysis tools that are applicable in Mediterranean Europe today.

Empirical modelling, which was developed along the same lines, had its precedent in the work by McArthur [7,10] in Australia. McArthur designed meters for determining the main surface fire parameters, which were developed by statistical correlations extracted from experimental burns. Later, Noble et al. [48] fitted equations to the meters. Nevertheless, the use of this model in landscapes with vegetation different from that of dry Eucalypt forest in Australia should be done with caution.

Empirical modelling research was also carried out in Canada. After observing more than 500 experimental fires, and with many wild fires documented, the Forestry Canada Fire Danger Group [29] designed the final version of a wildland fire behaviour prediction (FBP) model developed in the eighties. This model was applied with satisfactory results in Canadian forestry agencies, and became an essential tool for forest management.

### 2.1.3. New tendencies in theoretical modelling

Empirical and semiempirical tendencies in wildland fire modelling have given good results in the last two decades.

However, the efforts to develop operational tools from theoretical modelling have not diminished. Although the basic physicochemical process which governs surface fire front spread is well known, a lot of chemical and thermodynamic questions related to fire behaviour are still to be resolved. In Mediterranean Europe, the United States, Canada and Australia, ambitious and innovative research programs have been started, with the aim of developing completely theoretical models which could predict all kinds of wildland fire behaviour, including surface fires. Grishin [32], Dupuy [33], Larini et al. [43] and Margerit and Sero-Guillaume [44], among others, are authors whose work follows this new theoretical modelling approach, characterised by a complex physical description of the system and broader and more detailed transfer equations (Table 2).

This research is subject to a series of limitations due to its current early stage of development. The problem lies in the unavoidable use of long and difficult calculations in order to resolve complex systems of equations, and in the inclusion of some little-known chemical and thermodynamic aspects. Dupuy [33] refers to the treatment of the key factors of turbulence and chemical reaction kinetics, two problems that will have to be resolved in parallel with wildland fire modelling in the future.

## 3. Crown fire models

Wildland fires that occur with crown combustion are extremely dangerous and very difficult to fight. Their modelling is very complex with regard to theoretical or empirical equations and the validation process, but it is strictly necessary in order to increase knowledge of large fire dynamics, and therefore, improve prevention and extinction work. Due to the complexity, few works have been published to date dealing with crown fires. They generally provide only a guide but are important enough to be analysed in detail.

Crown fire modelling depends on two basic questions: the analysis of surface to crown fire transition conditions, and the study of crown fire behaviour variables. Crown fire models may be thus classified as crown fire initiation models

Table 2  
Features of new theoretical models

Feature	Description
Fuel description	Multiphase. Solid, liquid and gaseous phase
Spread hypothesis	Two-dimensional or three-dimensional and dynamic spread
Considered reactions Balances (for different phases)	Vaporization, pyrolysis and combustion Mass, chemical species, momentum and energy

Table 3  
Classification of crown fire models (1957–2000)

Reference	Modelling	Type	Origin
Molchanov [49]	Initiation modelling	Semiempirical	Russia
Kilgore and Sando [50]	Initiation modelling	Empirical	United States
Van Wagner [51]	Initiation modelling	Semiempirical	Canada
Xanthopoulos [52]	Initiation modelling	Semiempirical	United States
Perminov [53]	Initiation modelling	Theoretical	Russia
Alexander [54]	Initiation modelling	Semiempirical	Australia
Kurbatskiy and Telitsin [55]	Spread modelling	Theoretical	Russia
Albini and Stocks [56]	Spread modelling	Theoretical	Canada
Van Wagner [57]	Spread modelling	Semiempirical	Canada
Rothermel [58]	Spread modelling	Empirical	United States
Albini [59]	Spread modelling	Theoretical	United States
Forestry Canada Fire Danger Group [29]	Initiation and spread modelling	Empirical	Canada
Finney [60]	Initiation and spread modelling	Semiempirical	United States
Grishin [32]	Initiation and spread modelling	Theoretical	Russia
Gomes da Cruz [61]	Initiation and spread modelling	Empirical	Canada
Scott and Reinhardt [62]	Initiation and spread modelling	Semiempirical	United States

and crown fire spread models. Table 3 shows the most important ones.

### 3.1. Historical review

The first published work on crown fires dates from the late fifties [49], but significant studies in this field did not appear until the seventies. Threshold numerical values for surface to crown fire transition were obtained by analysis of the main variables which determine this type of evolution: foliar moisture content, vertical continuity, wind velocity, fire line intensity, etc. The most relevant study of this period was the Van Wagner semiempirical model [51] which established fire line and rate of spread conditions for passive, active and independent of crown fire transition. Expressions developed by Van Wagner were well received and were later adopted by several authors, obviously without underestimating their limitations. The model starts from the Byram fire line intensity expression [63], which can be related to the energy flow rate in the convection column above a line of fire [64], but it does not take into account wind, slope or flame geometry effects. Nevertheless, the hypothesis proposed by this author constituted the starting point for most crown fire spread models.

#### 3.1.1. Crown fire spread models

Research work on crown fire behaviour analysis started at the same time by studying influential parameters, such as wind velocity, crown bulk density, humidity, etc. The first models were developed in Canada by Van Wagner [57] and in the United States by Rothermel [58]. They were designed to give rate of spread, fire line intensity and crown fuel consumption and to be applicable in operation. Because of

their empirical character, it is difficult to extrapolate them and they have clear limitations as regards reliability.

Van Wagner [57] developed a semiempirical procedure for obtaining the rate of spread of active and passive crown fire fronts in Canadian conifer plantations. He chose this kind of vegetation because of its clear stratification and its low fuel arrangement variability compared with naturally regenerated areas. The validation results were acceptable, and the model was immediately incorporated into North-American global prediction systems. In its later use in Mediterranean Europe, errors due to its application with different fuels should be considered or avoided by doing a correct calibration process.

Implementation of the Rothermel model [58] was in fact more critical. Rothermel obtained a statistical correlation for active crown fire rate of spread by observing and analysing eight large wildland fires in the Northern Rocky Mountains (western United States) between the sixties and the eighties. Using his surface fire prediction methodology modified by Albini [56], he estimated that active crown fire rate of spread was 3.34 times higher than that predicted with his surface fire model using fuel model 10 (timber, litter and understorey) and real environmental features. The results were underestimated owing to the use of surface fire analysis methodology [13,65]. Wind velocity and fuel characteristics in laboratory experiments carried out for surface fire model validation had different magnitudes for crown fires, which caused serious scale errors in application to large fires. Moreover, crown fire behaviour variables, such as crown height, bulk density and foliar moisture content, were not included. Lastly, the equations developed in Rothermel [58] had very bad standard deviations, which is another sign of poor precision predictions.

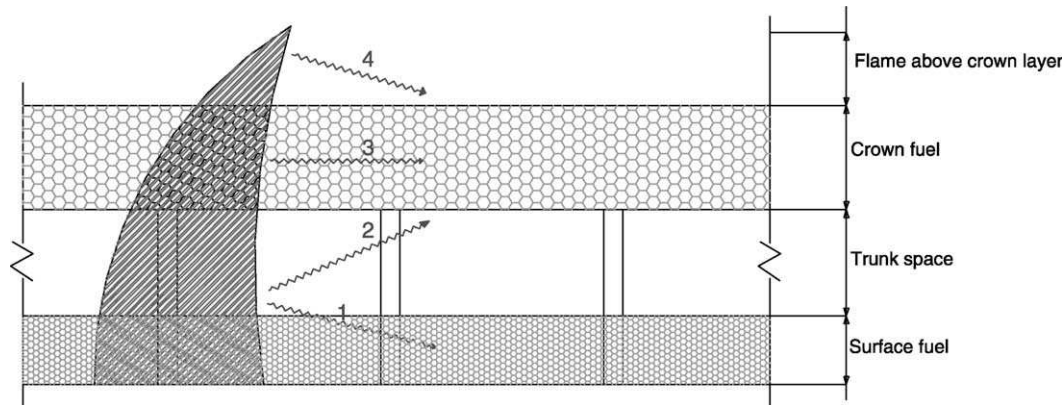


Fig. 2. Simplified representation of the radiation emitted from a crown fire front. (From Van Wagner [66].)

After this analysis it can be concluded that this model should be used with similar fires to those studied (in Rocky Mountain conifer plantations) with certain environmental conditions (wind speeds higher than  $8 \text{ m s}^{-1}$ , and slopes lower than 20%), though it has been incorrectly extrapolated to other situations and included in complex prediction systems.

Nevertheless, these methodologies were well received and integrated with surface fire modelling procedures. However, theoretical studies also had a huge impact, even if it was impossible to complete them and make them operational. A common feature in all this work was the consideration of radiation as the dominant heat transfer mechanism. The reference work concerning radiation is the Kurbatskiy and Telitsin model [55]. These authors correctly took into account both the flame radiation (understood as an external source) and the combustion zone radiation (in the aerial vegetation stratum understood as an internal source) (Fig. 2).

In the last decade there have been works in which crown fire initiation and crown FBP methodologies are proposed together. The most notable of these are the Grishin [32] model, due to its rigorous theoretical treatment, the Albini model [59], which was calibrated and tested in the most complex and documented experimental research program undertaken anywhere in the world (ICFME, The International Crown Fire Modelling Experiment, Alexander et al. [67]) and the models developed by the Forestry Canada Fire Danger Group [29] and by Finney [60], due to their integration in forest fire managements softwares. These last two works include the Van Wagner models [51,57], and Finney [60] incorporates the Rothermel [58] model. They are therefore, inevitably affected by all the previously described faults, which has to be taken into account in the assessment of results from wildland fire simulators in which they have been implemented.

#### 4. Mathematical models for the study of spotting

Spotting is a phenomenon associated mainly to large wildland fires. It is very difficult to predict and it can create very dangerous situations to fire fighters, making their movements difficult and eventually has the potential to trap them between two fire fronts. In fires in the urban wildland interface spotting is reported as being a very dangerous source of ignition of fires in structures. Spotting also reduces the effectiveness of fire prevention, and makes the control of prescribed burns more complicated.

Despite the complexity and random nature of spotting, predicting the factors that lead to its occurrence and establishing the most likely places where it may occur help to minimise its effects.

##### 4.1. Historical review

Unfortunately, there are few spotting models. Nevertheless, the results of a few of them have contributed valid information to our knowledge and our ability to predict the phenomenon. Numerical values for the distance at which spotting appears and the associated ignition probabilities are the main aims of spotting studies. The methodology used by authors for obtaining these results was theoretical in most cases, although statistical models based on historical analysis of large wildland fires have been found in bibliographic reviews (Table 4).

##### 4.1.1. Theoretical models

Although the premiere experimental work on that subject, which is one of the most comprehensive researches on this field, was done by Tarifa et al. [68], the Albini works represents the first theoretical complete attempts, partially confirmed empirically, in the field of spot modelling. Albini gave expressions for the maximum distance of spotting initiation from the study of burning particle trajectories in

Table 4  
Classification of spotting models (1967–2000)

Reference	Type	Origin
Tarifa et al. [68]	Semiempirical	United States
Muraszew and Fedele [69]	Empirical	United States
Albini [70]	Theoretical	United States
Albini [71]	Theoretical	United States
Albini [72]	Theoretical	United States
Ellis [73]	Theoretical	Australia
Woycheese et al. [74]	Theoretical	United States
Colin [75]	Empirical	France

a convective column emitted from passive crown fires [70], from burning piles of woody fuel [71] and from wind-driven surface fires [72]. The Albini methodology [70–72] is extracted from six mathematical submodels (Table 5). From these six submodels Albini proposes an expression for the maximum distance that a cylindrical particle with optimum diameter (considered as one which is still burning when it lands) can achieve. This particle is first lofted by a flame and then by a convection column, which is turbulent, steady and not affected by external air conditions, and is later transported by a wind field.

This methodology is strongly based on the study of drag forces and trajectories. However, experimental coefficients are integrated into the final expressions. The application of the model is strictly for obtaining maximum spotting distance; it never estimates ignition location probability. The simplifications adopted, such as the use of cylindrical particles and the assumption of a wind field with logarithmic distribution for vertical distances, but constant in time, are detrimental to its reliability in analysing real fires.

With regard to its practical application, the model is complemented by several spreadsheets, which are supported by graphics and figures. This makes obtaining an estimate of spotting distance according to fuel model and vegetation species easier. For this reason, the model has been easily integrated into several USDA Forest Service calculation systems [76–80].

Table 5  
Submodels which make up the Albini model [70–72]

Submodels	Variables studied
Flame structure	Height, gas fluxes and dynamic pressure
Plume structure	Gas fluxes
Combustion of a cylindrical particle	Burning rate
Vertical trajectory of a cylindrical particle	Maximum height
Winds field structure on forestry cover	Velocity profiles
Horizontal trajectory of a particle	Maximum horizontal distance

Table 6  
Submodels which make up the Woycheese et al.'s model [74]

Submodels	Variable of study
Flame–plume structure	Gas fluxes
Combustion of a spherical particle	Burning rate
Vertical trajectory of a spherical particle	Maximum height and maximum diameter
Horizontal trajectory of a particle	Maximum horizontal distance

Of the present theoretical studies, the most significant are the Ellis model [73], developed at the Commonwealth Scientific and Industrial Research Organisation (CSIRO-Australia), and the work which was recently carried out in the Department of Mechanical Engineering of the University of California by Woycheese et al. [74]. The latter is the most strict and precise spotting study which has been published to date. The authors obtain a final equation containing different variables relating to maximum spotting distance through independent modelling of several spotting aspects (Table 6). Although this model has not yet been adopted in a complex prediction tool with operational capacity, its clearly theoretical procedure allows acceptable reliability to be expected. This will allow it to adapt to any system. Its integration will involve two distinct modules: one for examining the wind velocity profile according to forestry cover, and one for considering the probability of spotting.

#### 4.1.2. Empirical models

With the exception the Muraszew and Fedele [69] model, in which fire front production of embers (which are dragged by the convection column) in terms of their size is statistically studied, no other work has been found to date. At present, an empirical study of spotting in Mediterranean Europe [75] is being carried out at the CEMAGREF Research Institute (Aix-En-Provence, France), based on historical fires between 1994 and 1999. Physical fuel features which favour the occurrence of spotting are being analysed by laboratory experiments and a theoretical study is planned in the near future.

## 5. Ground fire models

The visual impact of ground fires is not as dramatic as that of surface or crown fires. Nevertheless, modelling this phenomenon is an indispensable task for the efficient protection of forest ecosystems. Ground fires are characterised by burning without flame and by spreading very slowly; however, they are very dangerous because they consume the organic layer of the soil and heat the inorganic layer tremendously, owing to the fact that they spread by direct

contact with it [81]. These effects are very harmful to the forest's biotic activity, and unfortunately fire managers cannot predict them with sufficient accuracy.

Although the occurrence of ground fires is well documented [82–84], few experimental works that include the description of ignition, spread and heat transfer in ground fires have been conducted [85]. With regard to this research activity, two main subjects directly related to the gravity of the phenomenon have been studied. These are probability of ignition and heat transfer in ground fires.

### 5.1. Smouldering ignition models

Normally, a ground fire is started by the spread of a surface fire through litter and burning twigs, cones, surface roots and trunks. These types of fuel have greater residence times than fine fuels, which means that they become sources of sustained burning. If they are directly connected to the organic layers of the soil after the surface fire front has passed, a ground fire will start, provided that the conditions of the soil are those required for ignition.

Frandsen [86] and Hartford [87] have carried out the most important studies of these smouldering ignition limits. Using commercial, modified peat moss as a simulated fuel, they conducted a series of experimental tests in order to ascertain the relationship between these limits and the moisture content, bulk density and ash content of the organic layer of the soil. Based on these studies, Frandsen [88] later developed a set of equations of smouldering ignition probability for different Alaska forest floor duff layers by testing real, organic soil samples.

Being able to predict sustained smouldering ignition is important to fire managers because it means that they can precisely estimate the effects and the danger of prescribed burnings, and the potential damage of ignition sources caused by humans or lightning. Canadian and American researchers have been working on two different research studies together, with the aim of developing a practical model of smouldering fire potential for use by fire managers in the boreal forest of Alaska and Western Canada [89]. The first is by Frandsen [88], as mentioned above, and the latter by Lawson and Dalrymple [90]. These authors have developed a set of equations that link moisture content at different soil depths in several types of boreal forest duffs to Duff Moisture Code (DMC) and Drought Code (DC) indexes<sup>1</sup> of the Canadian Forest Fire Weather Index (FWI) System [91], which are well known and widely used by fire managers.

<sup>1</sup> The DMC is a numerical rating of the average moisture content of loosely compacted organic layers of moderate depth. This code gives an indication of fuel consumption in moderate duff layers and medium-size woody material. The DC is a numerical rating of the average moisture content of deep, compact, organic layers. This code is a useful indicator of seasonal drought effects on forest fuels, and amount of smouldering in deep duff layers and large logs.

### 5.2. Soil heating modelling

The smouldering combustion process of organic soils is not known with sufficient accuracy. Nevertheless, observations described by Artsybashev [92], Wein [84] and Ellery et al. [83] give a good drawing of the spread of a ground fire. Smouldering was viewed as a burning wave moving downward and laterally into porous unburned fuel, which creates a bowl- or balloon-shaped cavity whose geometry depends on soil combustion limits. Artsybashev [92] suggested that modelling this type of fire could be based on the idea developed by Fons [4] in his surface fire spread model, mentioned above.

Later, in a more accurate interpretation, Schneller and Frandsen [93] stated that an adequate model of the phenomenon should take into account the evolution of the heat flux and the thermal properties of the burning and the unburned zone. With reference to this idea, Frandsen [94] modelled the heat flux in a ground fire bearing in mind all the parameters on which it depends. This work constitutes a very important first step in achieving a model to completely describe heat transfer in ground fires and which will allow their effects to be better described.

## 6. Wildland fire calculation systems

The ultimate aim of wildland fire modelling, apart from increasing knowledge of wildland fire dynamics, is to create procedures that might be incorporated into calculation tools for the day-to-day work of forest fire managers. The evolution of this kind of tool has been closely linked to the development of different wildland FBP methodologies and to research in computer science and new technologies. Qualitative improvements in modelling results and advances in programming and in software design have been reflected in more powerful and versatile calculation systems, which have become more useful tools for land management.

### 6.1. Historical review

The appearance of effective wildland fire calculation systems used by different forestry agencies has been directly linked to the development of good mathematical models. The McArthur Grasslands and Forest Meters were the first tools which were used by forest fire managers. The meters appeared in the sixties thanks to Australian modelling led by McArthur [7,10]. They were a kind of slide rule composed of four concentric discs in which several variables, those included in the mathematical procedures, were represented. A grassland or forest fire front rate of spread was estimated by rotating the discs according to the actual values of the variables. These tools were well received, due to their ease of use and their degree of reliability. Improved versions of these tools are currently used nowadays.

### 6.1.1. Computer implementation of mathematical models

The gradual introduction of computers as work tools in the eighties prompted the appearance of wildland fire calculation software packages which used several mathematical models. The United States Department of Agriculture Forest Service was the pioneer in this field and developed the first version of the Behave program (FBP and fuel modelling system) in 1984 which was firstly programmed onto the TI-59 calculator [95]. It was based on the Rothermel [13] studies. Surface fire rate of spread and fireline intensity was given by this software, by inputting fuel and environmental data. In later versions the program has been improved with regard to its versatility (crown fire and spotting variables have been included) and with regard to its graphic user interface (data input and output have been made easier).

This program established a very important precedent for forestry agencies around the world. Similar tools, in which mathematical models from different origins were incorporated, were created in the nineties (Table 7). From Canada, procedures for surface and crown FBP were incorporated into the FBP system. In its updated version, FBP is compatible with the Windows operating system and calculates fire characteristics in Canadian fuel models. It was developed by Forestry Canada Fire Danger Group [29] and it is based on surface and crown fire empirical models on the Canadian Forest Fire Weather Index (FWI System). In Australia, the CSIRO (Commonwealth Scientific and Industrial Organisation) wildland fire research group did much the same with McArthur's work, by integrating it into the Csiro Fire Calculator, which is a simple guide application for quick wildland fire behaviour estimations. It is designed to replace old Australian meters. Lastly, new tools have come about in the United States which were based on the Behave system, with the aim of improving its shortcomings. The Nexus Microsoft Excel worksheet is a clear example [99] comprising a set of spreadsheets in

which input and output tabular and graphic data interact providing a systematic, organised and simple methodology.

### 6.1.2. Integration of Geographical Information Systems for wildland fire simulation

Technological advances regarding the capture of cartographic information have led to the appearance of powerful programs for processing and managing landscape data. As in other disciplines, Geographical Information Systems have made a qualitative leap forward, which is especially notable for wildland fire studies. Together with other factors, digital representations of natural spaces have encouraged the development of complex FBP systems. Thus, forest fire managers can now bring a new approach to their work by adding the contribution of simple computer programs as compiled in Table 7.

This new vision is possible due to the fact that, apart from mathematical models for the prediction of fire characteristics, new wildland fire software packages incorporate numerical simulation techniques. These techniques allow users to work with GIS layers in which the fire front information is generated. The construction of wildland fire simulators may be split into two categories, those linked to a regular grid system and those linked to the continuous plane [101]. Following this classification, the most widely used techniques [102] are bond percolation and cellular automaton (regular grid) and elliptical wave propagation (continuous plane). They differ in how landscape is represented and in the criterion used to simulate fire growth:

- *Bond percolation simulation technique.* Landscape is represented by a lattice of square, triangular or hexagonal divisions as appropriate, and values of corresponding environmental features are incorporated into each division. Fire spreads from one box to its neighbours according to a specific probability of ignition and spread,

Table 7  
Computer software for wildland fire calculation

Name	Reference	Main mathematical models <sup>a</sup>	Origin
Behave (FBP and fuel modelling system)	Burgan and Rothermel [96]; Andrews [78]; Andrews and Chase [97]	SFM Rothermel [13]; CFIM Van Wagner [51]; CFSM Rothermel [58]; SM Albini [70]	United States
FBP System	Forestry Canada Fire Danger Group [29]	SFM Forestry Canada Fire Danger Group [29]; CFSM Forestry Canada Fire Danger Group [29]	Canada
FireLab (problem solving environment)	Guarnieri et al. [98]	SFM Larini et al. [43]; SFM Dupuy [33]	European Union
Nexus (fire behaviour and hazard assessment system)	Scott [99]	SFM Rothermel [13]; CFIM Van Wagner [51]; CFSM Rothermel [58]	United States
Csiro fire calculator (fire danger and fire spread calculator)	CSIRO Bushfire Behaviour and Management Group [100]	SFM McArthur [7]; SFM McArthur [10]	Australia

<sup>a</sup> Regarding the most complete version. SFM: surface fire spread model; CFIM: crown fire initiation model; CFSM: crown fire spread model; SM: spotting model.

Table 8  
Main features of simulation techniques

Features/techniques	Cellular propagation	Wave propagation
Landscape representation	Discrete (cells)	Continuous
Propagation criterion	Logical rules and probabilities	Mathematical functions
Calculation speed <sup>a</sup>	Lower	Greater
Programation complexity <sup>a</sup>	Lower	Greater
Precision <sup>a</sup>	Lower	Greater

<sup>a</sup> Values regarding these fields are comparatives between simulation techniques.

which is associated with each cell [103,104]. This probability is adjusted by an empirical fire behaviour mathematical model made using historical fire data.

- *Cellular automation simulation technique.* Fire advances equally on a landscape grid following a set of rules which determine the state of each cell, fire propagator or inhibiting [105]. These rules are based on theoretical and semiempirical mathematical fire behaviour models.

- *Elliptical wave propagation.* The fire front travels on a continuous landscape and draws a perimeter which is divided into a finite number of segments. Each vertex is considered as an ignition point of a small fire, which advances in an elliptical shape in homogeneous environmental conditions following the propagation criterion, established by an empirical, semiempirical or theoretical mathematical model. Therefore, the main fire front perimeter is the envelope of the small ellipses generated after a certain time interval. This simulation criterion is based on the wave propagation principle developed by Huygens [106].

The decision to choose cellular or wave propagation simulation techniques depends on the kind of the mathematical model which has to be simulated, and on technical criteria regarding precision, calculation speed and programming complexity [107]. The main features are shown in Table 8.

During recent years, a wide range of simulators including the technologies mentioned above have been developed at several research centres around the world (Table 9). The main components of most of them are mathematical models belonging to the Behave system,

Table 9  
Computer softwares for wildland fire calculation that run with GIS

Name/origin	Reference	Main components <sup>a</sup>	
Dynafire, United States	Kalabokidis et al. [108]	SFM Rothermel [13]	Cellular simulation technique <sup>b</sup>
Cardin, Spain	Martínez Millán et al. [109]	SFM Rothermel [13]	Cellular simulation technique
Firemap, United States	Ball and Guertin [110]	SFM Rothermel [13]	Cellular simulation technique <sup>b</sup>
Wildfire, Canada	Wallace [111]	SFM Forestry Canada Fire Danger Group [29]	CFSM Forestry Canada Fire Danger Group [29]
Farsite, United States	Finney [60]	SFM Rothermel [13]; CFIM Finney [60]	SM Albini [70]; wave simulation technique
Burn, United States	Veach [112]	Rothermel [13]	Cellular simulation technique <sup>b</sup>
Sparks, Switzerland	Schöning [113]	SFM Rothermel [13]	Cellular simulation technique
SIIF Tragsatec, Spain	Álvarez [114]	SFM Rothermel [13]	Cellular simulation technique
Mefisto-Aiolos-F, Greece	Lymberopoulos et al. [115]	SFM Croba et al. [30]	Cellular simulation technique
Firegis, Portugal	Almeida et al. [116]	SFM Rothermel [12]	Cellular simulation technique <sup>b</sup>
Geofogo, Portugal	Vasconcelos et al. [117]	SFM Rothermel [13]	Cellular simulation technique
Firestation, Portugal	Lopes et al. [118]	SFM Rothermel [13]	Cellular simulation technique
Pfas, Canada	Anderson [119]	SFM Forestry Canada Fire Danger Group [29]	CFSM Forestry Canada Fire Danger Group [29]; cellular simulation technique
Pyrocart, New Zealand	Perry [120]	SFM Rothermel [13]	Cellular simulation technique
Prometheus, Canada	Canadian wildland fire growth model project team [121]	SFM Forestry Canada Fire Danger Group [29]	CFSM Forestry Canada Fire Danger Group [29]; wave simulation technique
Integrated Inflammation Software System, European Union	Viegas [122]	Viegas et al. [41]; Marguerit and Guillaume [44]	Cellular simulation technique
Spread, Portugal	Mendes-Lopes et al. [123]	SFM Rothermel [13]	Cellular simulation technique <sup>b</sup>
SiroFire, Australia	Coleman and Sullivan [124]	SFM McArthur [7]; SFM McArthur [10]	Elliptical wave propagation
Embyr, United States	Hargrove et al. [47]	SFM Hargrove et al. [47]; Albini [70]	Cellular simulation technique <sup>c</sup>

SFM: surface fire spread model; CFIM: crown fire initiation model; CFSM: crown fire spread model; SM: spotting model.

<sup>a</sup> Regarding the most complete version.

<sup>b</sup> Cellular automation.

<sup>c</sup> Bond percolation.

although there are considerable differences between them, such as the integration of procedures, the treatment of fire extinction and fire effects, and the inclusion of other methodologies for obtaining secondary fire behaviour parameters or meteorological variables.

The use of these systems as basic daily fire prevention and extinction tools has not been standardised in the majority of countries of origin, though Farsite [125] has been disseminated worldwide because it can be adapted to different kinds of vegetation (especially to the Mediterranean Basin) and because of its ease of use. This tool is suitable for carrying out complete and comparable analyses of different fire scenarios, because the simulation results are collected in ASCII, GRID-ASCII and GRASS-ASCII files in which the values relating to burned areas, burned perimeters, time of fire front arrival, fire line intensity, flame height, rate of spread and direction of main spread, heat per unit of area and crown fire activity are expressed in tabular and graphic form. Working with fire behaviour data on a real landscapes allows prevention and extinction strategies to be designed in a localised and individual way. However, Farsite has not been thoroughly validated. It is therefore, very difficult to detect the origin of inaccuracies, which may be due to data input or to mathematical modelling. The users of this software also have to spend a period of time carrying out the digital cartography before working with Farsite systematically. Finally, Farsite is not suitable for studying large forest fires due to the lack of a dynamic wind model on complex landscapes and the poor precision in crown fire models. However, Farsite can be considered one of the most useful tools for forest fire prevention and extinction decision-making.

## 7. Conclusions

Forest fire mathematical modelling, and especially surface fire modelling, is the main research activity aimed at improving and increase knowledge of fire dynamics, particularly through a theoretical approach. Nevertheless, empirical and semiempirical surface fire spread models developed by McArthur [7], Rothermel [13] and Forestry Canada Fire Danger Group [29] form the basis of complex fire prediction systems which are currently operating in Australia, the United States and Canada. These three examples have important differences with regard to fuel description and to the treatment of environmental parameters, but they are all based on empirical expressions. Although each one yields good results in managing the vegetation for which it was designed, unfortunately extrapolation to other fuel types is not easy.

With regard to crown fire modelling, the results of the mathematical models analysed are purely illustrative. Considerable improvements are needed to overcome this situation, and these must be based on a more theoretical treatment or on the elimination of the dependence on surface

fire models, particularly on models developed in the laboratory.

Spotting models have contributed to our knowledge of the physical processes involved, such as plume and wind dynamics, combustion, drag forces, particle trajectories, etc. However, spotting is clearly a random phenomenon and the probabilistic processes necessary for obtaining good predictions are missing.

Several forest fire calculation operating systems have been developed in the United States, Canada and Australia. They have become more complex and versatile as new technologies have been developed and they work relatively well in the specific forestry types where they were designed. In order to adopt these systems correctly, an exhaustive evaluation process is needed, although this involves many difficulties: the practical implementation of a suitable experimental program, obtaining real fire data from the landscape to be managed, and the economic investment that this represents. These calculation systems are guides for supporting fire prevention and extinction decision-making, but they are not definitive tools. More research work must be done in order to improve them.

## Acknowledgements

To Diputació de Barcelona, for supporting this work.

## References

- [1] Catchpole T, De Mestre N. Physical models for a spreading line fire. *Aust For* 1986;49(2):102–11.
- [2] Weber RO. Modelling fire spread through fuel beds. *Prog Energy Combust Sci* 1991;17:62–82.
- [3] Perry GLW. Current approaches to modelling the spread of wildland fire: a review. *Prog Phys Geogr* 1998;22(2):222–45.
- [4] Fons WL. Analysis of fire spread in light forest fuels. *J Agric Res* 1946;72(3):93–121.
- [5] Emmons HW. Fire in the forest. *Fire Res Abs Rev* 1964;5:163–78.
- [6] Hottel HC, Williams GC, Steward FR. Modelling of firespread through a fuel bed. Tenth Symposium (International) on Combustion, Pittsburgh: The Combustion Institute; 1965. p. 997–1007.
- [7] McArthur AG. Weather and grassland fire behaviour. Forest Research Institute, Forest and Timber Bureau of Australia; 1966. Leaflet No. 100.
- [8] Van Wagner CE. Calculations on forest fire spread by flame radiation. Canadian Department of Forestry; 1967. Report No. 1185.
- [9] Thomas PH. Some aspects of the growth and spread of fires in the open. *Forestry* 1967;40:139–64.
- [10] McArthur AG. Fire behaviour in eucalyptus forests. Forest Research Institute, Forest and Timber Bureau of Australia; 1967. Leaflet No. 107.
- [11] Anderson HE. Heat transfer and fire spread. USDA Forest Service; 1969. Res Pap INT-69.

- [12] Frandsen WH. Fire spread through porous fuels from the conservation of energy. *Combust Flame* 1971;16:9–16.
- [13] Rothermel RC. A mathematical model for predicting fire spread in wildland fuels. USDA Forest Service; 1972. Res Pap INT-115.
- [14] Pagni J, Peterson G. Flame spread through porous fuels. Fourteenth Symposium (International) on Combustion, USDA Forest Service, Washington, DC, Pittsburgh: The Combustion Institute; 1973. p. 1099–107.
- [15] Telisin HP. Flame radiation as a mechanism of fire spread in forests. Heat transfer in flames. New York: Wiley; 1974. p. 441–9.
- [16] Steward FR. Fire spread through a fuel bed. Heat transfer in fires: thermophysics, social aspects, economic impact. Blackshear, PL; 1974.
- [17] Konev EV, Sukhinin AI. The analysis of flame spread through forest fuel. *Combust Flame* 1977;28:217–23.
- [18] Cekirge HM. Propagation of fire fronts in forest. *Comput Math Appl* 1978;4:325–32.
- [19] Fujii N, Hasegawa J, Phallop L, Sakawa Y. A nonstationary model of firespreading. *Appl Math Model* 1980;4:1:76–180.
- [20] Grishin AM, Gruzin AD, Zverev VG. Mathematical modeling of the spreading of high-level forest fires. *Sov Phys Dokl* 1983;28:328–30.
- [21] Griffin GF, Allan GE. Fire behaviour. In: Saxon EC, editor. Anticipating the inevitable: a patch burn strategy for fire management at Uluru (Ayers Rock–Mt. Olga) National Park. Melbourne, Australia: CSIRO; 1984. p. 55–8.
- [22] Huang CC, Xie Y. Flame propagation along matchstick arrays on inclined base boards. *Combust Sci Technol* 1984;42:1–12.
- [23] Sneeuwjagt RJ, Peet GB. Forest fire behaviour tables for western Australia. Australia: Department of Conservation and Land Management; 1985.
- [24] Albini FA. A model for fire spread in wildland fuels by radiation. *Combust Sci Technol* 1985;42:229–58.
- [25] Albini FA. Wildland fire spread by radiation, a model including fuel cooling by convection. *Combust Sci Technol* 1986;45:101–13.
- [26] De Mestre NJ, Catchpole EA, Anderson DH, Rothermel RC. Uniform propagation of a planar fire front without wind. *Combust Sci Technol* 1989;65:231–44.
- [27] Weber RO. Analytical models for fire spread due to radiation. *Combust Flame* 1989;78:398–408.
- [28] Burrows ND, Ward B, Robinson A. Fire behaviour in spinifex fuels on the Gibson Desert Nature Reserve, Western Australia. *J Arid Environ* 1991;20:189–204.
- [29] Forestry Canada Fire Danger Group. Development and structure of the Canadian forest fire behaviour prediction system. Canadian Department of Forestry; 1992. Inf Rep ST-X-3.
- [30] Croba D, Lallas D, Papadopoulos C, Tryfonopoulos D. Numerical simulation of forest fire propagation in complex terrain. In: Viegas DX, editor. Proceedings of the Second International Conference on Forest Fire Research, vol. 1275. Coimbra, Portugal: University of Coimbra; 1994. p. 491–500.
- [31] Marsden-Smedley JB, Catchpole WR. Fire behaviour modelling in Tasmanian buttongrass moorlands. II. Fire behaviour. *Int J Wildland Fire* 1995;5:215–28.
- [32] Grishin AM. A mathematical model of forest fires and new methods of fighting them. Tomsk, Russia: Publishing House of the Tomsk State University; 1997.
- [33] Dupuy JL. Mieux comprendre et prédire la propagation des feux de forêts: expérimentation, test et propagation de modèles. PhD Thesis. Université Claude Bernard, Lyon I, Centre National de la Recherche Scientifique, Villeurbanne; 1997.
- [34] Santoni PA, Balbi JH. Modelling of two-dimensional flame spread across a sloping fuel bed. *Fire Saf J* 1998;31(3):201–25.
- [35] Linn RR. A transport model for prediction of wildfire behaviour. PhD Thesis. New Mexico State University, Department of Mechanical Engineering, Las Cruces, New Mexico; 1997.
- [36] Catchpole WR, Bradstock RA, Choate J, Fogarty LG, Gellie N, McCarthy GJ, McCaw WL, Marsden-Smedley JB, Pearce G. Cooperative development of equations for heathland fire behaviour. In: Viegas DX, editor. Proceedings of the Third International Conference on Forest Fire Research. Luso, Portugal: University of Coimbra; 1998. p. 631–45.
- [37] Catchpole WR, Catchpole EA, Rothermel RC, Morris GA, Butler BW, Latham DJ. Rate of spread of free-burning fires in woody fuels in a wind tunnel. *Combust Sci Technol* 1998;131:1–37.
- [38] Fernandes PM. Fire spread modelling in Portuguese shrubland. In: Viegas DX, editor. Proceedings of the Third International Conference on Forest Fire Research. University of Coimbra: Luso, Portugal; 1998. p. 61–628.
- [39] Vega JA, Cuinas P, Fontrubel T, Perez-Gorostiaga P, Fernandez C. Predicting fire behaviour in Galicia (NW Spain) shrubland fuel complexes. In: Viegas DX, editor. Proceedings of the Third International Conference on Forest Fire Research. Luso, Portugal: University of Coimbra; 1998. p. 713–28.
- [40] McCaw WL. Predicting fire spread in Western Australia mallee-heath shrubland. PhD Thesis. University College UNSW, Canberra, Australia; 1998.
- [41] Viegas DX, Ribeiro PR, Maricato L. An empirical model for the spread of a fireline inclined in relation to the slope gradient or to wind direction. In: Viegas DX, editor. Proceedings of the Third International Conference on Forest Fire Research, vol. 2718. Coimbra, Portugal: University of Coimbra; 1998. p. 325–42.
- [42] Cheney NP, Gould JS, Catchpole WR. Prediction of fire spread in grasslands. *Int J Wildland Fire* 1998;8(1):1–13.
- [43] Larini M, Giraud F, Porterie B, Loraud JC. A multiphase formulation for fire propagation in heterogeneous combustible media. *Int J Heat Mass Transf* 1998;41(6/7):881–97.
- [44] Margerit J, Sero-Guillaume O. Modelling forest fires. In: *Inflame Internal Report*; 1999.
- [45] Burrows ND. Fire behaviour in jarrah forest fuels. Part 1. Laboratory experiments. *CALMScience* 1999;3:31–56.
- [46] Burrows ND. Fire behaviour in jarrah forest fuels. Part 2. Field experiments. *CALMScience* 1999;3:57–84.
- [47] Hargrove WW, Gardner RH, Turner MG, Romme WH, Despain DG. Simulating fire patterns in heterogeneous landscapes. *Ecol Model* 2000;135(2/3):243–63.
- [48] Noble IR, Bary GAV, Gill AM. McArthur's fire-danger meters expressed as equations. *Aust J Ecol* 1980;5:201–3.
- [49] Molchanov VP. Conditions for the spread of crown fire in pine forest. *Lesnoe Khozydstvo* 1957;10:50–63.
- [50] Kilgore BM, Sando RW. Crown-fire potential in a sequoia forest after prescribed burning. *For Sci* 1975;21:83–7.
- [51] Van Wagner CE. Conditions for the start and spread of crown fire. *Can J For Res* 1977;7:23–34.

- [52] Xanthopoulos G. Development of wildland crown fire initiation model. PhD Thesis. University of Montana, Missoula; 1990.
- [53] Perminov VA. Mathematical modeling of crown and mass forest fires initiation, with the allowance for the radiative–convective heat and mass transfer and two temperatures of medium. PhD Thesis. Tomsk State University, Tomsk; 1995.
- [54] Alexander ME. Crown fire thresholds in exotic pine plantations of Australasia. PhD Thesis. Australian National University, Canberra; 1998.
- [55] Kurbatskiy NP, Telitsin GP. Theoretical and experimental analysis of the radiation mechanisms for the spread of forest fires. Characteristics of the processes of combustion in forests, Siberian Branch, Krasnoyarsk: USSR Academy of Sciences; 1977.
- [56] Albini FA, Stocks BJ. Predicted and observed rates of spread of crown fires in immature Jack pine. *Combust Sci Technol* 1986;48:65–76.
- [57] Van Wagner CE. Prediction of crown fire behaviour in conifer stands. Proceedings at the 10th Conference on Fire and Forest Meteorology, Ottawa, Canada; 1989. p. 207–13.
- [58] Rothermel RC. Predicting behaviour and size of crown fires in the northern Rocky Mountains. USDA Forest Service; 1991. Gen Tech Rep INT-438.
- [59] Albini FA. Iterative solution of the radiation transport equations governing spread of fire in wildland fuel. *Fizika Goreniya Zvryva* 1996;32(5):71–82.
- [60] Finney MA. Modeling the spread and behaviour of prescribed natural fires. Proceedings of the 12th Conference on Fire and Forest Meteorology, Jekyll Island, Georgia: Society of American Foresters; 1993. p. 138–43.
- [61] Gomes da Cruz M. Modeling the initiation and spread of crown fires. PhD Thesis. Coimbra Polytechnic Institute, Coimbra; 1999.
- [62] Scott JH, Reinhardt ED. Assessing crown fire potential by linking models of surface and crown fire behaviour. USDA Forest Service; 2001. RMRS–RP–29.
- [63] Byram GM. Combustion of forest fuels. In: Davis KP, editor. *Forest fire control and use*. New York: McGraw-Hill; 1959.
- [64] Nelson RM. Byram's energy criterion for wildland fires: units and equations. USDA Forest Service; 1993. Res Note INT-415.
- [65] Albini FA. Estimating wildfire behaviour and effects. USDA Forest Service; 1976. Gen Tec Rep INT-30.
- [66] Van Wagner CE. Fire behaviour mechanisms in a red pine plantation: field and laboratory evidence. Canadian Department of Forestry; 1968. Dep Pub No. 1229.
- [67] Alexander ME, Stocks BJ, Wotton BM, Lanoville RA. An example of multi-faceted wildland fire research: the International Crown Fire Modelling Experiment. In: Viegas DX, editor. *Proceedings of the Third International Conference on Forest Fire Research*. Luso, Portugal: University of Coimbra; 1998. p. 83–112.
- [68] Tarifa CS, Del Notario PP, Moreno FG. On the flight paths and lifetimes of burning particles of wood. Tenth International Symposium of Combustion, Pittsburgh, PA: The Combustion Institute; 1965. p. 533–44.
- [69] Muraszew A, Fedele JB. Statistical model for spot fire hazard. *Aerospace Report*; 1976. ATR-77(7588)-1.
- [70] Albini FA. Spot fire distance from burning trees: a predictive model. USDA Forest Service; 1979. Res Pap INT-56.
- [71] Albini FA. Spot fire distance from isolated sources. Extensions of a predictive model. USDA Forest Service; 1981. Res Note INT-309.
- [72] Albini FA. Potential spotting distance from wind-driven surface fires. USDA Forest Service; 1983. Res Pap INT-309.
- [73] Ellis P. The aerodynamics and combustion characteristics of eucalypt bark—a firebrand study. PhD Thesis. Australian National University, Australia; 2000.
- [74] Woycheese JP, Pagni PJ, Liepman D. Brand propagation from large-scale fires. *J Fire Prot Engr* 1999;10(2):32–44.
- [75] Colin PY. SALTUS Project—Phénomène de sautes de feu connaissance et modelisation. Proceedings of the Research Special Session for the Euromediterranean Wildfire Meetings, Hyères-les-palmiers, France; 2000.
- [76] Rothermel RC. How to predict the spread and intensity of forest and range fires. USDA Forest Service; 1983 Gen Tech Rep INT-143.
- [77] Chase CH. Spotting distance from wind-driven surface fires—extensions of equations for pocket calculators. USDA Forest Service; 1984. Res Note INT-346.
- [78] Andrews PL. Behave: fire behaviour prediction and fuel modeling system—Burn subsystem. Part 1. USDA Forest Service; 1986. Gen Tec Rep INT-194.
- [79] Morris GA. A simple method for computing spotting distance from wind-driven surface fires. USDA Forest Service; 1987. Res Note INT-374.
- [80] Finney MA. Farsite: fire area simulator—model development and evaluation. USDA Forest Service; 1998. Res Pap RMRS–RP-4.
- [81] Hartford RA, Frandsen WH. When it's hot, it's hot etc. or maybe it's not! (Surface flaming may not portend extensive soil heating). *Int J Wildland Fire* 1992;2:139–44.
- [82] Cypert E. The effects of fires in the Okefenokee Swamp in 1954 and 1955. *Am Midland Nat* 1961;66(2):485–503.
- [83] Ellery WN, Ellerym K, McCarthy TS, Cairncross B, Oelofse R. A peat fire in the Okavango Delta, Botswana, and its importance as an ecosystem process. *Afr J Ecol* 1989;27:7–21.
- [84] Wein RW. Fire behaviour and ecological effects in inorganic terrain. In: Wein RW, Maclean DA, editors. *The role of fire in northern circumpolar ecosystems—scientific committee on problems of the environment (scope)*, vol. 18. Chichester, England: Wiley; 1983. p. 81–96.
- [85] Hungerford RD, Frandsen WH, Ryan KC. Heat transfer into the duff and organic soil. USDA Forest Service; 1996. Final Project Report. FWS Agreement No. 14-48-0009-92-962.
- [86] Frandsen WH. The influence of moisture and mineral soil on the combustion limits of smoldering forest duff. *Can J For Res* 1987;17:1540–4.
- [87] Hartford RA. In: MacIver DC, Auld H, Whitewood R, editors. *Smoldering combustion limits in peat as influenced by moisture, mineral content, and organic bulk density*. Proceedings of the 10th Conference on Fire and Forest Meteorology, Forestry Canada, Ottawa, Canada: Petawa National Forestry Institute; 1989. p. 282–6.
- [88] Frandsen WH. Ignition probability of organic soils. *Can J For Res* 1997;27:1471–7.
- [89] Lawson BD, Frandsen WE, Hawkes BC, Dairymple GN. Probability of sustained smoldering ignition for some boreal forest duff types. Canadian Forest Service; 1997. For Man Note 63.

- [90] Lawson BD, Dalrymple GN. Ground-truthing the Drought Code: field verification of overwinter recharge of forest floor moisture, Canada-BC. Partnership Agreement on Forest Resource Development: FRDA II, Canadian Forest Service; 1968. FRDA Rep. 268.
- [91] Van Wagner CE. Development and structure of the Canadian Forest Fire Weather Index System. Canadian Forest Service; 1987. For Tech Rep. 35.
- [92] Artsybashev ES. Forest fires and their control. Lesnye Pozhary i Bor'ba s Nimi, Moscow, Russia: Lesnaya Promyshlennost' Publishers; 1983. [Russian translation for the US: Department of Agriculture and the National Science Foundation, Washington, DC, Amerind Publishing Co. Pvt Ltd, New Delhi].
- [93] Schneller MC, Frandsen WH. A stirred water calorimeter for measuring heat flux from smoldering combustion. *Int J Wildland Fire* 1998;8(3):129–35.
- [94] Frandsen WH. Heat flow measurements from smouldering porous fuel. *Int J Wildland Fire* 1998;8(3):137–45.
- [95] Burgan RE. Fire/danger behaviour computations with Texas Instruments TI-59 calculator: users manual. USDA Forest Service; 1979. Gen Tech Rep INT-61.
- [96] Burgan RE, Rothermel RC. BEHAVE: fire behaviour prediction and fuel modeling system—FUEL subsystem. Forest Service; 1984. Gen Tec Rep INT-167.
- [97] Andrews PL, Chase CH. BEHAVE: fire behaviour prediction and fuel modelling system—BURN subsystem. Part 2. USDA Forest Service; 1989. Gen Tech Rep INT-260.
- [98] Guarnieri F, Andersen CK, Olampi S, Chaminad N. FireLab, towards a problem solving environment to support forest fire behaviour modelling. In: Viegas DX, editor. Proceedings of the Third International Conference on Forest Fire Research, vol. 2718. Coimbra, Portugal: University of Coimbra; 1998. p. 483.
- [99] Scott JH. Nexus: a system for assessing crown fire hazard. *Fire Mgmt Notes* 1999;59(2):20–4.
- [100] CSIRO Bushfire behaviour and management group. The CSIRO Fire Danger and Fire Spread Calculator. <http://www.ffp.csiro.au/nfm/fbm/grassmetsw.html>, Australia; 1999.
- [101] Richards GD. A general mathematical framework for modelling two-dimensional wildland fire spread. *Int J Wildland Fire* 1995;5(2):63–72.
- [102] Albright D, Meisner BN. Classification of fire simulation systems. *Fire Mgmt Notes* 1999;59(2):5–12.
- [103] McCarthy MA. Fire modeling and biodiversity. Proceedings of the Conference of the Ecological Society of Australia, Albury, Australia: Charles Sturt University; 1997.
- [104] McCarthy MA, Gill AM. Fire modeling and biodiversity. In: Klomp N, Lunt I, editors. *Frontiers in ecology*. Oxford: Elsevier; 1997. p. 79–88.
- [105] Gonçalves P, Diogo P. Geographic information systems and cellular automata: a new approach to forest fire simulation. Proceedings of The European Conference on Geographical Information Systems (EGIS 94), Paris, France; 1994.
- [106] Anderson DH, Catchpole EA, de Mestre NJ, Parkes T. Modelling the spread of grass fires. *J Aust Math Soc (B)* 1982;23:451–6.
- [107] French IA. Visualization techniques for the computer simulation of bushfires in two dimensions. MSc Thesis. University of New South Wales, Australia; 1992.
- [108] Kalabokidis KD, Hay CM, Hussin YA. Spatially resolved fire growth simulation. Proceedings of the 11th Conference on Fire and Forest Meteorology, Missoula, Montana, Washington, DC: Society of American Foresters; 1991. p. 188–95.
- [109] Martínez Millán J, Vignote S, Martos J, Caballero D. Cardin, un sistema para la simulación de la propagación de incendios forestales. Mapa, Investigación Agraria, Sistemas y Recursos Forestales 1991;O:121–33.
- [110] Ball GL, Guertin DP. Improved fire growth modeling. *Int J Wildland Fire* 1992;2(2):47–54.
- [111] Wallace G. A numerical fire simulator model. *Int J Wildland Fire* 1993;3(2):111–6.
- [112] Veach MS, Caddington P, Fox GC. Burn: a simulation of forest fire propagation. NPAC REU Program Project Proposal, Syracuse University; 1994.
- [113] Schöning R. Modeling of potential forest fire spread with GIS. PhD Thesis. Department of Geography, University of Zurich, Switzerland; 1996.
- [114] Álvarez JJ. Simulador interactivo de incendios forestales. Seminario sobre incendios forestales, Solsona, Spain; 1996. p. 93–108.
- [115] Lymberopoulos N, Papadopoulos C, Stefanakis E, Pantalos N, Lockwood F. A GIS-based forest fire management information system. *EARSeL J* 1996;4(4):68–75.
- [116] Almeida R, Guerreiro J, Castro M, Grilo F, Mesquita AÇ, Pinheiro D, Gonçalves P. Um sistema de detecção como aplicação da cartografia de risco de incêndio florestal. *Rev Ruralidades* 1997;IX(3):51–6.
- [117] Vasconcelos MJP, Paúl JCU, Gonçalves A. Geofogo-testing a forest fire simulator system. In: Viegas DX, editor. Proceedings of the Third International conference on forest fire research, vol. 2718. Coimbra, Portugal: University of Coimbra; 1998. p. 889–90.
- [118] Lopes AMG, Cruz MG, Viegas DX. Firestation—an integrated system for the simulation of wind flow and fire spread over complex topography. In: Viegas DX, editor. Proceedings of the Third International conference on Forest Fire Research, vol. 2718. Coimbra, Portugal: University of Coimbra; 1998. p. 741–54.
- [119] Anderson KR. Fire growth modelling at multiple scales. In: Viegas DX, editor. *Forest Fire Research and Wildland Fire Safety*, vol. 1–6. Rotterdam: Millpress; 2002. p. 105.
- [120] Perry GLW, Sparrow AD, Owens IF. A GIS-supported model for the simulation of the spatial structure of wildland fire, Cas Basin, New Zealand. *J Appl Ecol* 1999;36:502–18.
- [121] Canadian wildland fire growth model project team. Development and application of a fire growth model. Internal Report; 1999.
- [122] Viegas DX. INFLAME project. Euromediterranean Wildfire Meetings, Research Special Session. Hyères-les-Palmiers, France; 2000. p. 10–23.
- [123] Mendes-Lopes J, Águas C. SPREAD—un programa de autómatos celulares para propagação de fogos florestais. *Silva Lusitana* 2000;8(1):3–47.
- [124] Coleman J, Sullivan A. SiroFire: the CSIRO Bushfire Spread Simulator. *Proc Inst Forest Aust* 16th Biennial Conf, Canberra 1995;309–19.
- [125] Finney, M.A., FARSITE: fire area simulator—model development and evaluation. USDA Forest Service; 1998. Res Pap RMRS-RP-4.